ANNEXED

VOL. 1

A - E

1925

V280
1760

N. DISTRICT 6

PORTION OF CITY

EAST OF 31ST STREET & NORTH OF "H" STREET.

Scale: 1 Inch = 500 feet.

To Roseville etc.

ELVAS

City Limits

Albert Meister
29.04 A.

Rebecca Steinman
40.50 Acs.

Geo. A. Meister
30.46A.
57A.

Est. G. Girolami
Frank W. Poole & E. B. Starr
8A.
8.46A

Christine Slangerup
5.118 A.

George A. Burns
lot 7 Tivoli Gardens
5A.

W. R. O'Brien
5A.

J. A. Guisto
7A.

Harold P. Leak
9.50A

Mary L. O'Brien
11A.

Margt. Harding
23 A

CASA LOMA TERRACE

5

McKINLEY PARK

City of Sacramento
0.2575 AC.
0.4586 AC.

E. C. & E. Klotz et al
15 7/10 A.

EAST TERRACE

RIDGEWAY TERRACE

E. J. BODEN SUBD.

EAST RIDGEWAY

H. J. GOETHE CO. SUBDIVISION No 60.

TERRACE VILLA

W. B. FINK SUBDN

GOETHE Co SUB. 92

Rooney Terrace

GOETHE Co SUB 93

BURLINGAME TERRACE

GLEN ORCHARD SUB. No 2

GLEN ORCHARD No 1

REESE VILLA

F. B. Sutliff

MONTCLAIR

Gabriel Cecchettini
5.68A

Maude E. & Susie Milliken
10.73A.

Lucille Brown
8.57A

T. H. Walker
5A.

4

Felice Lagomarsino
26A.
12A.

C. P. RR.

W. S. Kendall
17.50A.

Aileen Reardan
18.567A.

Lulu Ida Fitzgerald
H. C. Hunt
20 1/2 A.

Mrs. E. Kreuger
H. C. Hunt
4A.

Mamie Francis
H. C. Hunt
11.39A.

Annie B. Ford
10.87A.

W. S. Kendall
9.80A.
3A.

Agnes F. Burns
4.124A.

60 7/100 A.
Chas. Smith

H. C. Hunt
10.50A.

H. ST.

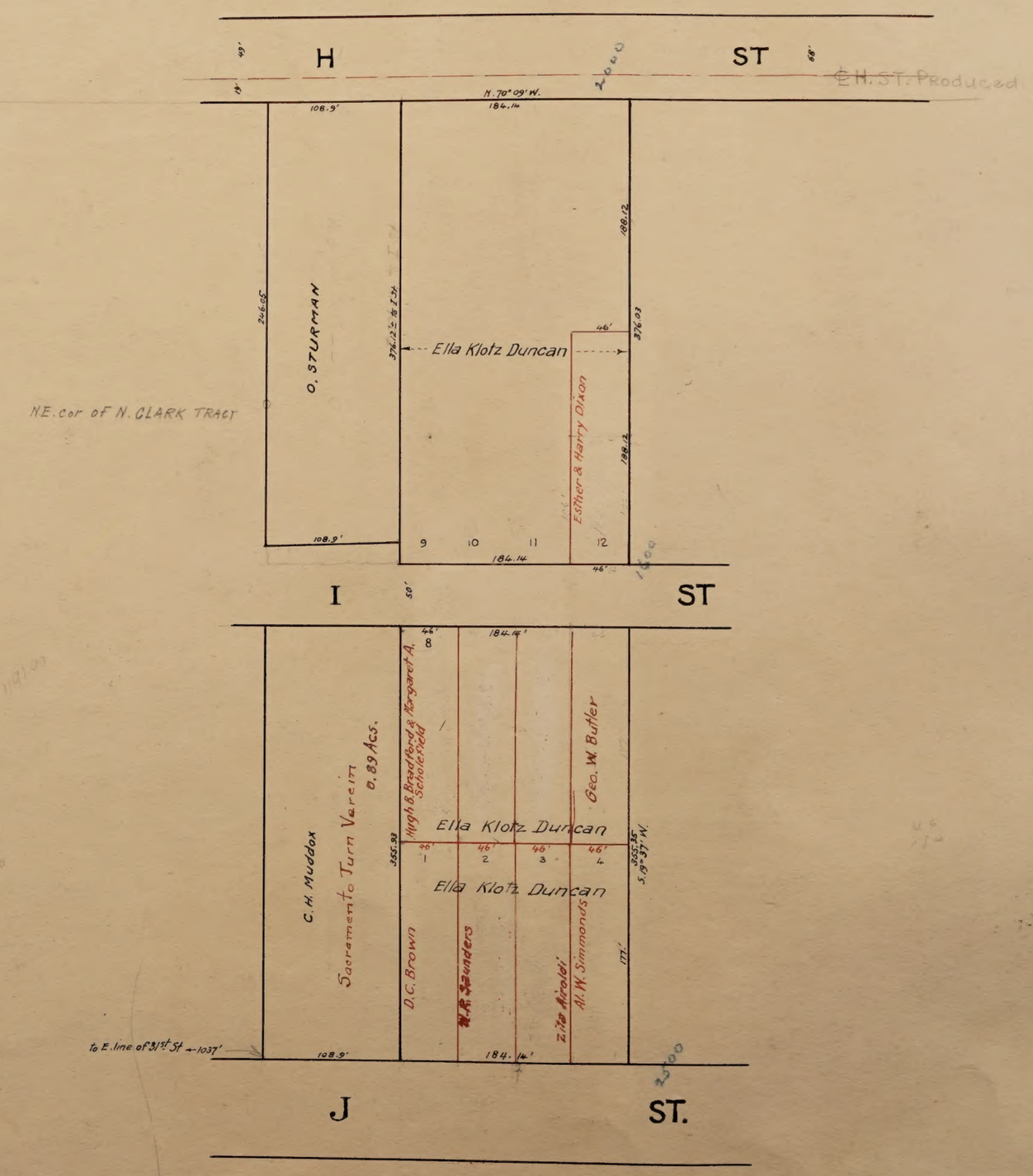
H. C. Hunt

WRIGHT & KIMBROUGH TRACT No 10.

H STREET.

city assessed lots N½ block H-9 @ 900 ea
" " S½ " " H-9 @ 700 ea
" " N½ " " 1-{ @ 700 ea
" " S½ " " 1-{ @ 1750 ea

100' = 1 inch



N. DISTRICT 6

PORTION OF CITY

Scale: 1 Inch = 500 feet.

SEE ENLARGEMENT ON OPPOSITE PAGE

Freda Saemann — 48.45 — 50 — 50 — 50 — W.H.B. Kellam

H STREET

McKINLEY PARK TRACT — HELVETIA CEMETERY — N. CLARK ADD'N TO B. TRACT EAST SACTO — O Sturman — E.K. Duncan — H.C. Muddox — STUBER KNOLL — J.P. Dunning I.A. — IVERSON TRACT — GLEN HEIGHTS TRACT — Roman Catholic Bishop of Sacto. 5.28 A. — EASTMONT — NOBLE COURT — GOLF CREST

J STREET

FREMONT TRACT — C. Boothroyd 1.60 A. — H. Boothroyd 1.60 A. — CEMETERY

CRENDALL TRACT — ADD'N A TO EAST SACRAMENTO — B. TURNER'S ADD'N TO EAST SACRAMENTO — TERRACE — ADD'N "C" EAST SACTO. — SCHOOL — W & ST No 225 — YELL'S ADDITION — GLAREMONT — TUCCAR TRACT — MEISTERHEIM — CUTTER BROS TRACT No 1 — BEATT TRACT — CUTTER BROS TRACT No 2 — CUTTER TERRACE — J. STREET SUBURBAN No 4.

EAST SACRAMENTO

Freda Saemann 8.47 A.

SHOWLER — CRESCENT PARK — NICKEL PLATE TRACT

W. & K. No 24.

K STREET

31ST STREET

CASITA SUB-DIV.

FOLSOM BOULEVARD

Wright & Kimbrough 2nd Addition — L.E. Brauner — J.N. Glide 2.16.5 A.

SEE NEW MAP RIDGEWOOD

Libby-McNeill & Libby — 5 A. — South Curtis Oaks Co. — 4.62 A. — STOCKTON BOULEVARD — 8.93 A.

34th Street — J.C. Carly & C.H. Cutler 1 A. — YOERK COURT

WRIGHT & KIMBROUGH SUBD'N NO. 20.

WRIGHT & KIMBROUGH SUBD'N NO. 17

WRIGHT & KIMBROUGH SUBD'N No 19.

Chas. E. Bauer – Und 1/4 – 3.87 A.
Annie A. Scriver – " 1/12 – 1.29 A.
Emile A. Bauer – " 1/12 – 1.29 A.
Jennie E. Smith – " 1/12 – 1.29 A.
Showler Estate Co 1/2 – 7.75 A.

Helen Wiley

R STREET

36 — 80 — Mary J. Standring — Helen Wiley — G.S. McArthur — Jos. Corominas — 36 — 80

Millsite

6

N. DISTRICT 6

PORTION OF CITY

Scale: 1 Inch = 500 feet

FOLSOM BOULEVARD

W. & K. TRACT No. 10

W. & K. TRACT No. 22

W & K TRACT No. 24

W & K TRACT No. 4 — 24 Annex

GOLF CREST

J ST. SUBURBAN TRACT No. 1

GOLF TERRACE

J ST SUBURBAN TRACT No. 2

B. F. Driver

Xaver Burglar — 3.50 A.

SCHOOL

WRIGHT TRACT

Henry S. Maddison — 7 A.

S.P. Spur Track for Horst Bros. — 1.76 A.

J ST SUBURBAN TRACT No. 5

O. Goa

51st Street

White & Terry — 11.43 A.

W. & K. TRACT No. 22

40' 40' 180' 55' 45' — 203.

4 3 2 1

173.11

5 — 40' — V. + B. Stefani

6 — 40'

7 — 40'

8 — 40'

9 — 40' — 174

10 — 40' — Paolini Pietro

40' — V. + B. Stefani

179.06'

J ST SUBURBAN TRACT No. 3

EDWIN TUCKER TRACT

ARCADIA

HILLS & STONES SUB. No. 1

LEIGHMONT TRACT

PHILIP WORK TRACT

GOLF VIEW TRACT

CENTRAL LAND TO EAST SACRAMENTO

GRANT TRACT

SMITH TRACT No. 1

SMITH TRACT No. 4

SMITH TRACT No. 3

HILLS & STONES SUB. No. 2

MARTINDALE

Mrs. Lizzie Baciocco

Wonder Tract

Arthur E. Miller & Wm. McGillivray — 15 A.

Cutter Bros.

F. Lagomarsino — 25 A.

Grant B. Davis — 2.05 A. — 1.51 A.

C. + M. Northrup 56 100 A.

White + Terry — 2.26 A.

Chas. Raffetto 5 A.

E. G. Cecchettini 5 A.

EDGEMONT

East Lawn Inv. Co. — 24 A.

East Lawn Cemetery — 15 A.

Clara F. L. Breuner — 13.50 A.

Clara F. L. Breuner — 1.33 A.

"RIDGE PARK"

SCHLEY PLACE

See plat

Home Market

O.S.A.

P.Zinga

Kettler

H.O. Spring

A. Lagomarsino — 6 A.

NEIL TRACT

H. J. GOETHE & CO. SUBDIVISION 30

Louis Lagomarsino — 15 A.

Virginia

M. Davis — 66 A.

FOLSOM BOULEVARD

B STREET

5 Street

S. DISTRICT 5

PORTION OF CITY ✓

Scale: 1 Inch = 500 feet



PORTION OF CITY

Scale: 1 Inch = 660 feet.

Richd. P. Martin ½ int.

Standard Oil Co. 3 31/100 A.

H.L. NELSON TRACT

Mrs. Powell 0 76/100

Rudolph A.J. Tenhet 0 92.5/100

G. Dallosta 2 37/100 A.

WILLIAMSON TRACT

Robt. C. Williamson 1 A.

Southern Pacific Railway

M.N. Williamson 1 A.

Shell Co. of Calif. 1 A.

G. Dallosta 1 85/100 A.

ELMHURST

Sacramento County Hospital

STOCKTON BOULEVARD

WRIGHT & KIMBROUGH ADDN. No 1 &

WRIGHT & KIMBROUGH TRACT No 1

Belt Tract

FORD ADDN

STAFFORD PLACE

STATE AGRICULTURAL SOCIETY.

H.A. Jastro, I.L. Borden & John M. Perry

Ellen L. Mac Farland, Lots 1 to 6

Block 24 Exc. lots 1 to 6 Capital Homestead Assn. Tract

D. Cordano 50 A.

MONTE VISTA

Virginia M. Davis 40 A.

WHITE & BOETHING.

Jos. Cordano 5 A.

John Cordano 6 A.

D. Bordisso 8 A.

Hickman, Jones, & Brand. 39 50/100 A.

WRIGHT & KIMBROUGH TRACT #21.

5TH AVENUE

G F ELLWOOD

T

TRACTION ADDN No 2

WALLACE TRACT

ALTAMONT TRACT

MILFORD TRACT

Louis R. Prince 5 A.

CARSTEN'S ACRES

Electa E. Black 13 1/3 A.

John Hill 5 A.

Geo. A. Brock 19 9/16 A.

J.H. Desrosier 10 A.

Seymour Hill 5 A.

Nettie I. Phillips 5 A.

R.M. Schang 5 A.

E.T. & E. Williams 5 A.

Mrs. F.B. Smith 10 A.

SAN JUAN ACRES

San Juan Invest. Co. 20 A.

Rudich & Lopisch 34 1/3 A.

C.R. & L.L. Wise 5 47/100 A.

Sarah A. Burns 2 A.

F.F. Briggs 4 A.

John H. Ellis 8.85 A.

Chas. D. Busick

V. Manassero

Guistina Traversi 6 36/100 A.

7 A.

8 A.

John H. Ellis

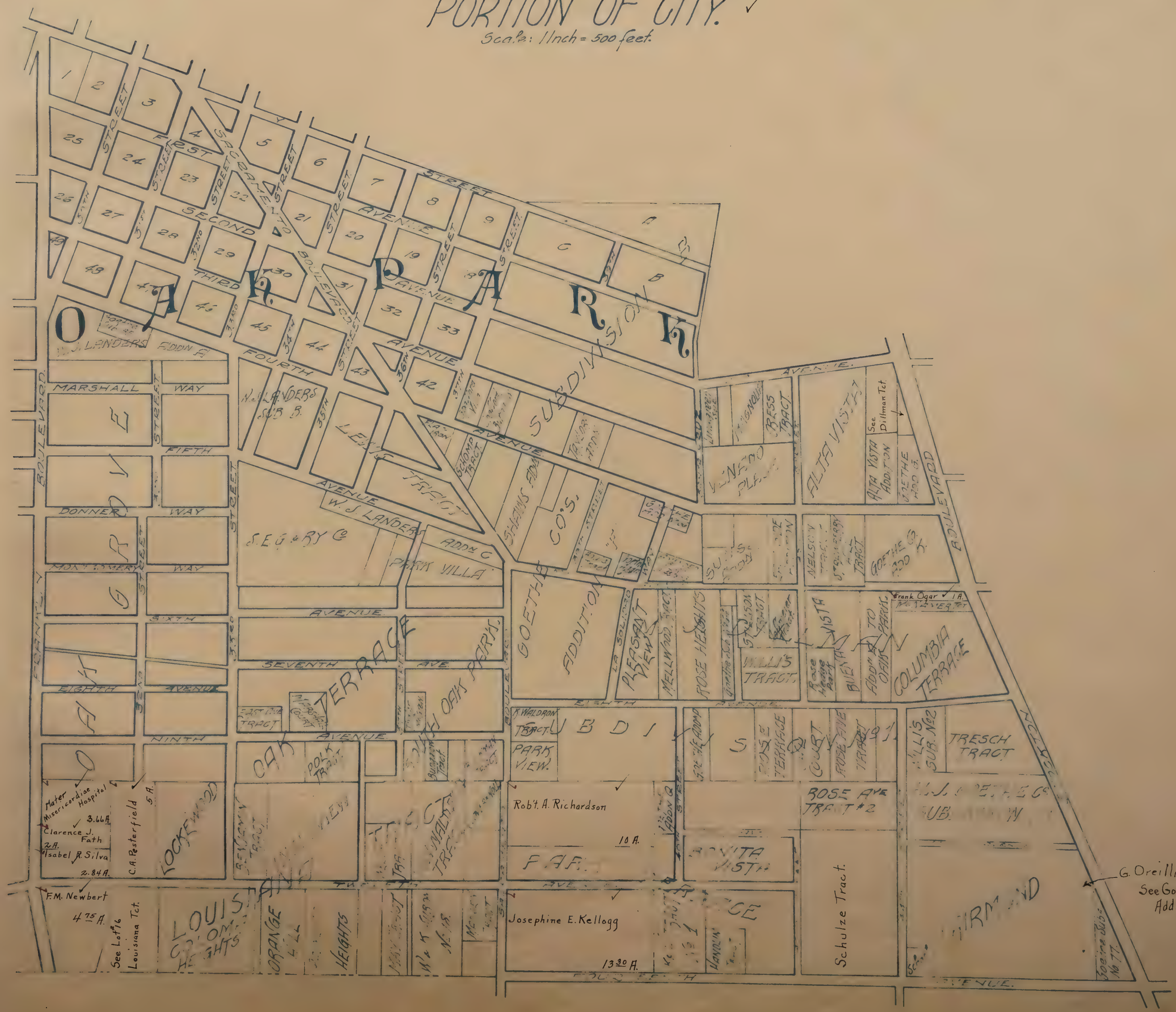
W.H. & Flora B. Fansler 2 A.

14TH AVENUE

Horn Lung 1/3 A.

PORTION OF CITY. ✓

Scale: 1 Inch = 500 feet.



PORTION OF CITY ✓

Scale: 1 Inch = 500 feet.

Pt. Rev. Thos Grace
Christian Kreffler School of Sacramento
5.27 A.

ST. JOSEPH'S CEMETERY

Geo. R. 7A. Winslow

BONITA TERRACE

SUTTER TERRACE ADDITION

BOXLER TRACT. Subdivision No.1.

Boxler Tract No.2.

Matthews & Ruhstaller 9A.

Fred Rohrer 3 3/4 A.

W H Miller
Edward Cadiga

L.D. Wilson .021 A.

FIRST AVE

SECOND AVENUE

GASTRO WAY

BURNETT STREET

SLOAT WAY

URBAN COURT

27TH STREET

28TH ST. TRACT.

KATHLEEN

Henry C.W. Knauer 2 A.

MARTY & BRADY TRACT

HENDRICKS TRACT

TRACT.

FRANKLIN BOULEVARD

Frank Cosgrove 0.61 A.

Hedwig Marty 0.31 A.

P.F. Reed Tct.

D. Bellew – Lot 88 X 160 in N.W. 1/4 Sec. 18 – 1/3 A. ✓

WEST CURTIS OAKS

School

Sac. City School District 6.21 Ac.

HELLBRON OAKS

43.86 Acs.

Road

Morono Morehouse 3.23 Ac.

28TH STREET TRACT.

WEST CURTIS OAKS ADDITION

CURTIS OAKS.

DONNER WAY

FRANKLIN BOULEVARD

KATHLEEN TRACT

P. F. REED

ELMER ALBERT

C.F BECKETT

DAVID & INDIA L. ANDERSON

A.P FRANCIES Front W. Smith

E.R & H.J. RISTINE

L.J. TRACEY

NL. & E.J. NELSON

EVA A. McGREW

28th Street

L. A. Patrick

161'

W. H. McBurney

J.P. & F.E. Crumley

Wm. Devenham

San Fernando Way

Ingham Tract.

100' = 1"

Mrs. McGillivray Und 1/2 int.

W.O. Cullen Und 1/2 int.

3.29 A.

HILLCREST TERRACE

HILLCREST PARK

FREEPORT BOULEVARD

"Frank Hickman" COLLEGE TERRACE 6.077 A.

Sarah B. Hayward 3.42 A.

.50 A

Mary T. Edwards

13.03 A.

Frank Hickman

11.55 A.

10.776 A.

3.50 A.

T.E. Gay

Sacramento City Junior College

52 A.

CITY LIMITS

SUTTERVILLE

Consumers Ice & Cold Storage Co.

1.083 A.

WESTERN PACIFIC SHOPS.

SOUTH CURTIS OAKS SUB. DIV. No 4

SOUTH Curtis OAKS No 5 SEE NEW MAP.

Hickman Invest. Co.

28.85 A.

CITY PARK

SO. CURTIS OAKS SUB-DIV No 1.

SO. CURTIS OAKS SUB-DIV. No 2.

So. Curtis Oaks Co.

15 7/8 A

ROAD.

SHOPSIDE

Western Pacific Addition

Sac'to. Orphanage & Farm Home

8.37 A.

Capitol Heights

PORTION OF CITY ✓

Scale: 1 inch = 500 feet

N

Sacto. Nat Gas Co. - 3/4 A.
F.A Miller - 1/3 A
Union Oil Co. of Calif. ✓
8 A.
Alice A. Miller, et al.
52 A.
C.E. Herzog
L. + Bessie Lim & Lim Shir
Und 1/2 - 34.95 A. ✓
" 1/2 - 34.95 A. ✓
STREET
National Bank of D.O. Mills + Co.
20 A.
T. Lewis
2 A
Henry Cowell Lime + Cement Co.
31.33 A.
Sacto. Nat. Gas Co. 1/10 A. ✓
CITY CEMETERY
Trs. of Masonic Cemetery
3 1/4 A assessed
Sutter Realty Co.
4 1/2 A
Chas. + L. Moreing
8.576 A.
N.W. Chisholm
4.624 A.
Joe Gedeon, J.F. + E.B. Pierini
L.E. B + John F. Pierini
S.A. Woodruff
1.99 A.
Albertina Marty
2.50 A.
Geo. Swanston
.132 A.
George Swanston
14 A.
Carey Realty Co
12 A
Lots 1 to 563 inc.
HOMELAND
Ella T. Merkley
60 59/100 A.
Geneva Wilson
8.45 A.
Wm. R. Flint
56.33 A.
RIVERSIDE TERRACE
BOULEVARD
4.50 A
Christian Marty 13 A.
J.C. Carey Co
Geo. Swanston
Jennie Swanston, 1/2
Lillis Krebs, 1/4
Robert Swanston, 1/4
142.50 A.
16 A.
RICHARD TRACT
Loose Way
Wm. M. Henderson
13.36 A.
W.E. Lovdal Est.
14.83 A.
Geo. Swanston
Jennie Swanston, 1/2
Lillis Krebs, 1/4
Robert Swanston, 1/4
10.80 A.
SACTO. CITY SCHOOL DIST.
3.998 Acs.
22.102 A.
P.G. + E. Co
MAPLE PARK
Sacramento
Jail

PORTION OF CITY

Scale 1 Inch = 500 Feet.

ALLEY

161.38'

72'

Geo. B. Wall

67.39'

Manuel + Rose Silva

72'

475'

475'

67.39'

9TH AVE.

160'

RIVERSIDE BLVD.

H.C. Whitman Est.

11.92 A.

PRICE VILLA

RIVIERA No 1.

RIVIERA No 2

COPE SUB No 4

Hamilton Wholesale 1A.

BATH TRACT

City of Sacto.

Sac. Riverside Bath + Park Co.

Sacto. Natl. Gas Co.

1 1/8 A

Sacramento River

SUTTER

E. EDGE

SOUTH PARK DR.

Manuel Silva 2A

1A

M.A.K. Landsburg

16 A.

RIVERSIDE PARK

J.S. + G.H. Casey

See Enlarged Plat.

33.248 A.

City of Sacramento.

Julius Blauth

Jos. Imfield

40 A.

Mrs. J.H. Beach

40 A.

Mary T. Edwards

40 A.

38 A.

City of Sacramento Park

Cora Cavanaugh

30.94 A.

S.P.Ry. Co.

5.23 A.

Und 1/4 T.E. Gay - 3.29 A.

" 1/4 E.R. Edwards - 3.29 A.

" 1/4 Mary T. " - 3.29 A.

" 1/4 Geo. Edwards - 3.29 A.

J.F. Sherburn - Und 1/9

Annie M. Sherburn - et al - Und. 8/9

A.M. Mull

4.50 A.

8.65 A.

City of Sacramento

FREEPORT BOULEVARD

SUTTERVILLE ROAD

✓ S P Co Sec. 14-8-4-1.23 A

✓ " " " 14-8-4-4.55 A

✓ " " " 14-8-4-1/10 A

ADDITION "A" TO OAK PARK.

Scale: 1 Inch = 80 feet.

Note: Comprises all of Lot No. 17. M. J Dillman Sub. No. 1.



ALLEN TRACT.

Scale 1 Inch = 80 feet.

EAST END ADDITION



ALLEN - LEITCH TRACT.

ALLEN & LEITCH TRACT

Scale: 1 Inch = 80 feet.



ALTAMONT TRACT

Scale 1 Inch = 120 feet.

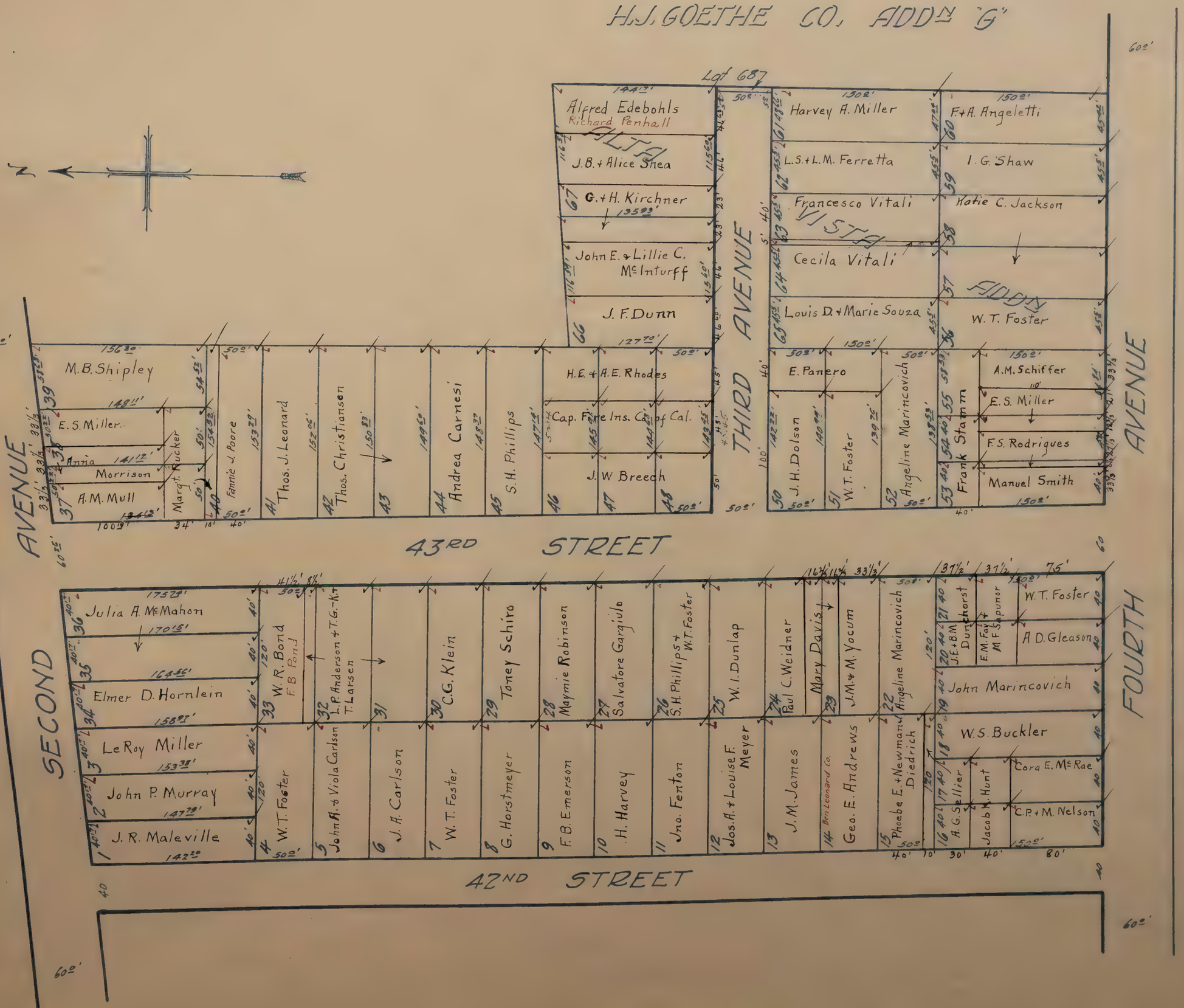


Altamont

ALTA VISTA AND ADDITION

Scale 1 Inch = 80 feet.

H.J. GOETHE CO. ADD^N "G"

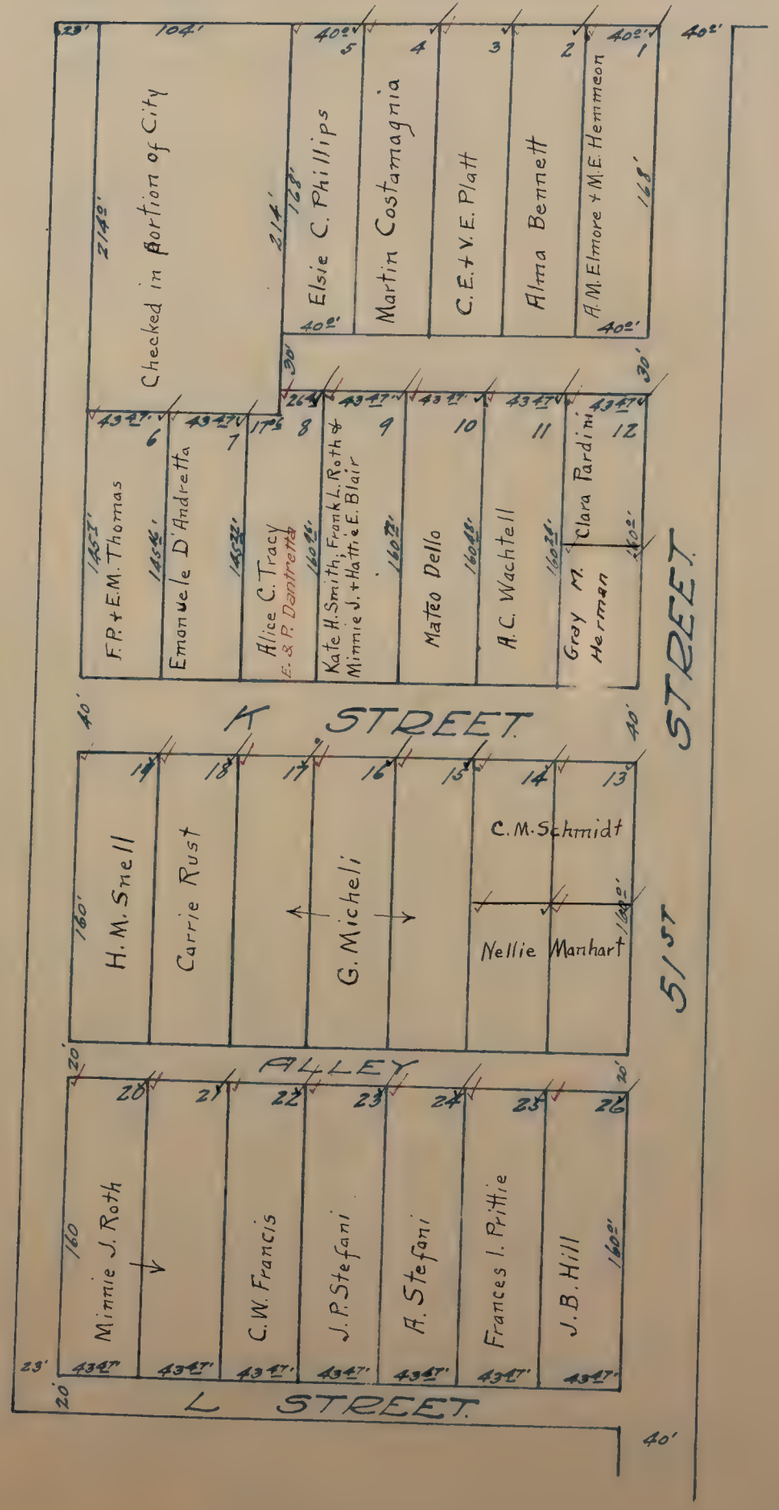


Alta Vista

ARCADIA ✓ ✓

Scale: 1 Inch = 80 feet.

J STREET



Arcadia

AVERY

CURTIS AND ROWLEY'S ADDN.

32ND STREET

SUB.

AVERY TRACT //

Scale 1 inch = 40 feet.

LEITCH TRACT

ALLEY

E.H. Link

Elizabeth J. Best

Mark L. Burns

Allen W. Casselman

Ernest L. Casselman

"X." STREET

Anna M. Taylor

Peter Hoffel

M.J. Hennessey

Lyman A. Bender

Chas. Craig

Anna E. Matter

ALLEY

GUTTENBERGER

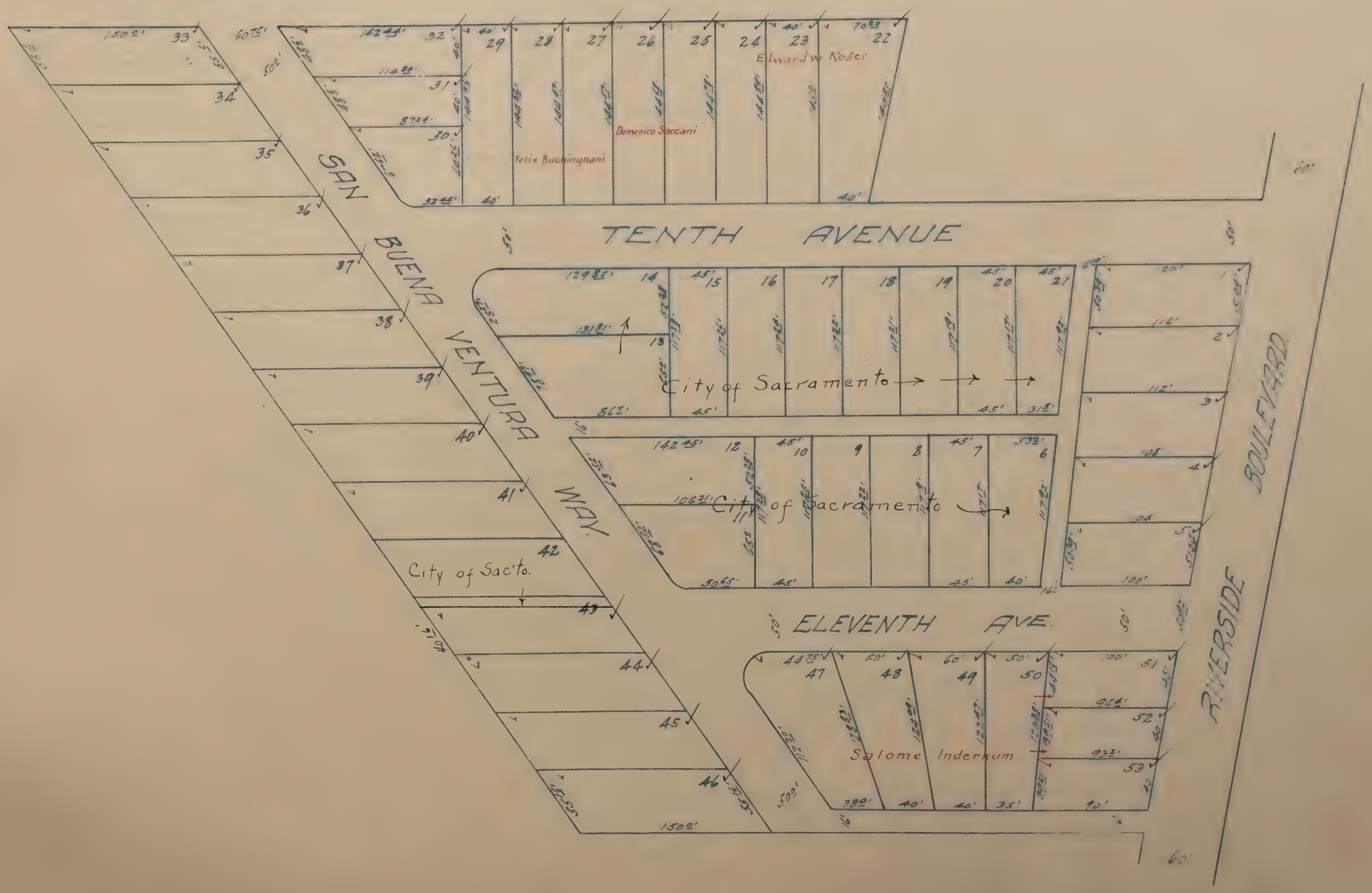
31ST STREET

"X" STREET

BATH TRACT

Scale: 1 Inch = 80 feet.

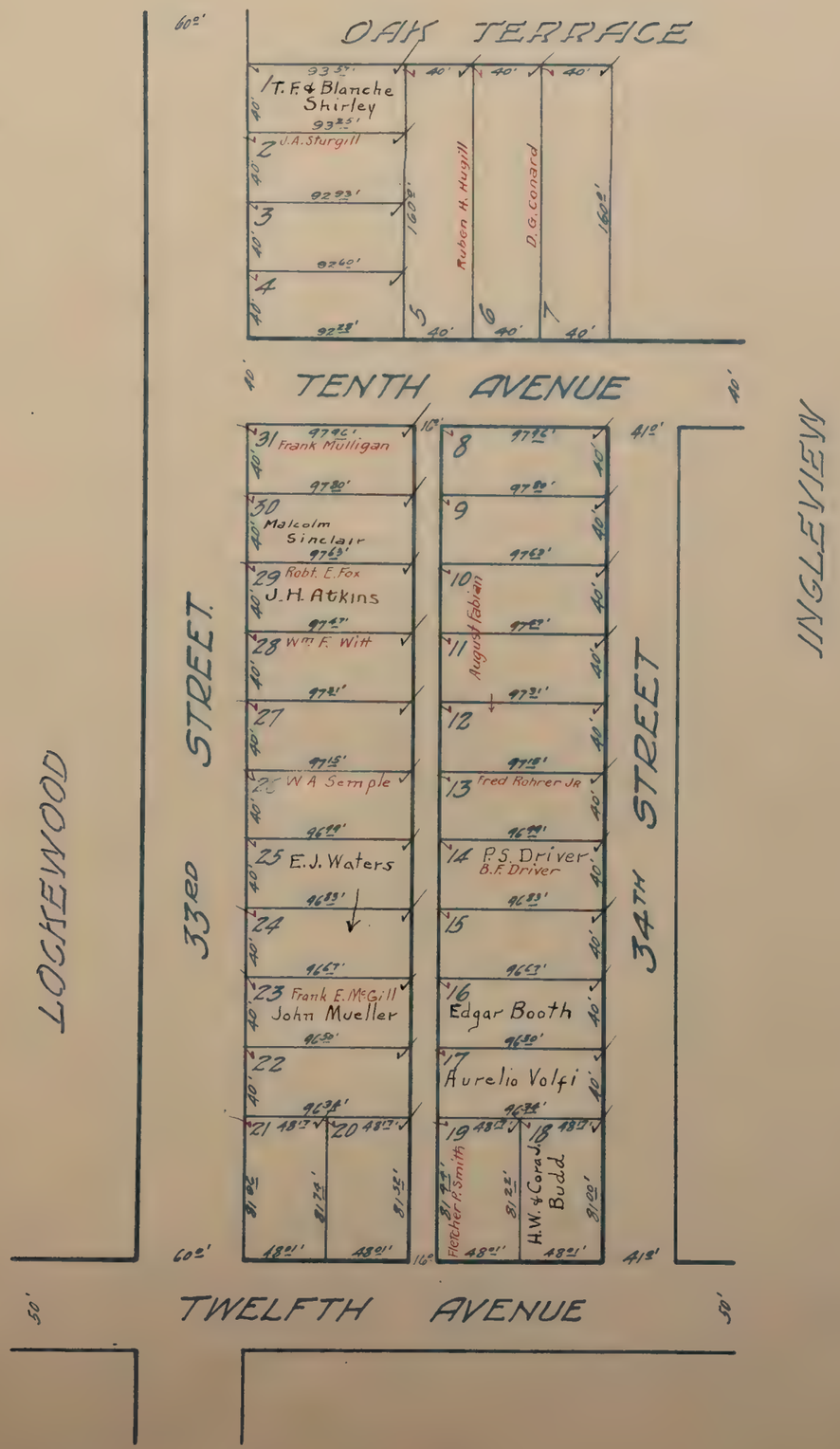
Blanks to Sac'to. Riverside Bath & Park Co.



BENJAMIN TRACT

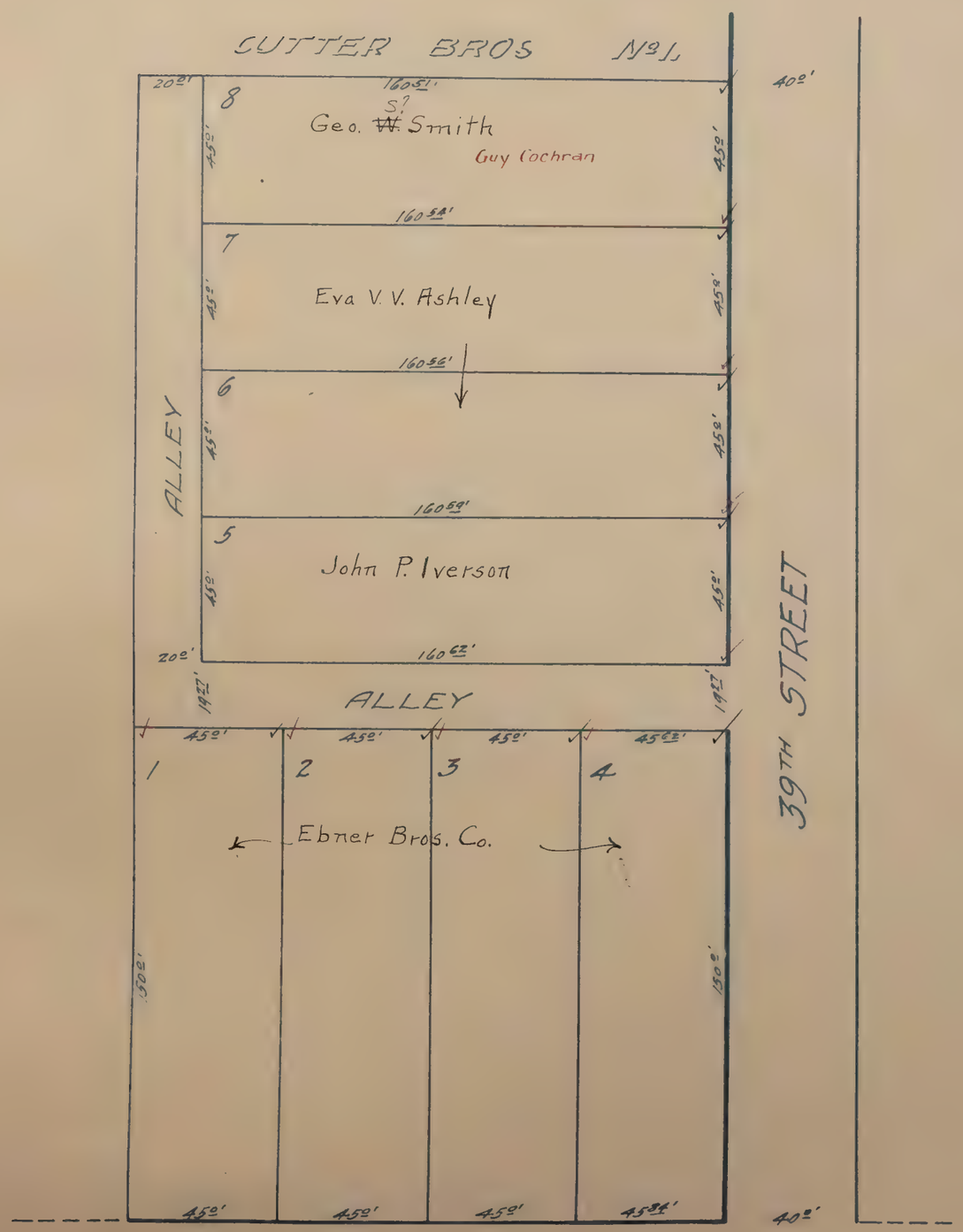
Scale: 1 Inch = 80 feet.

Blanks to W. R. Benjamin



BERT TRACT

Scale: 1 Inch = 40 feet.



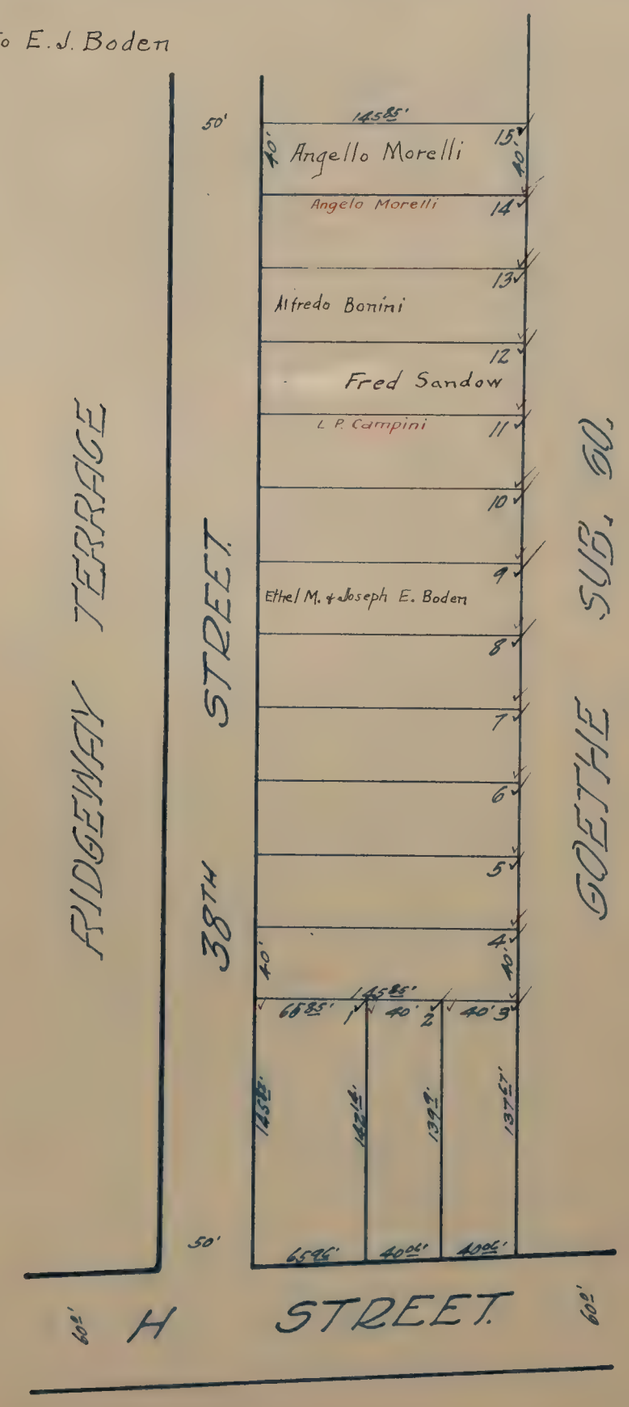
BODEN

E. J. BODEN SUBDIVISION ✓✓

Scale: 1 Inch = 80 feet.

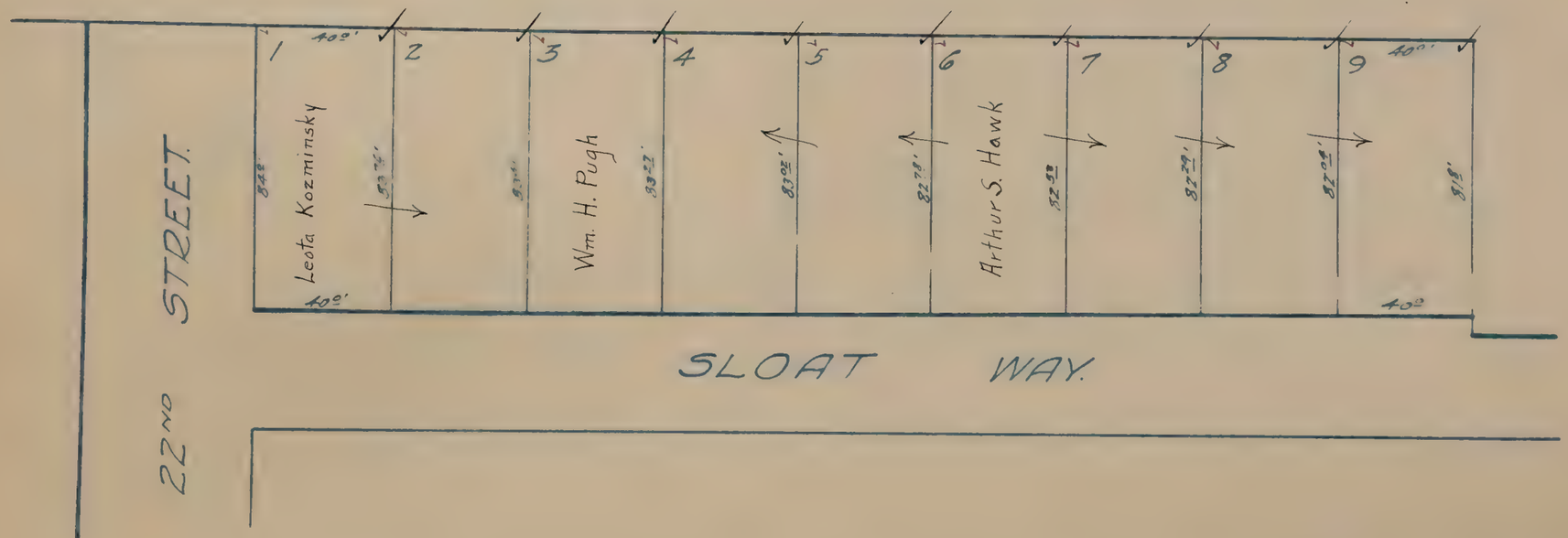
NOTE: South fractional part of Lot C of J. B. McIntyre Tract.

Blanks to E.J. Boden



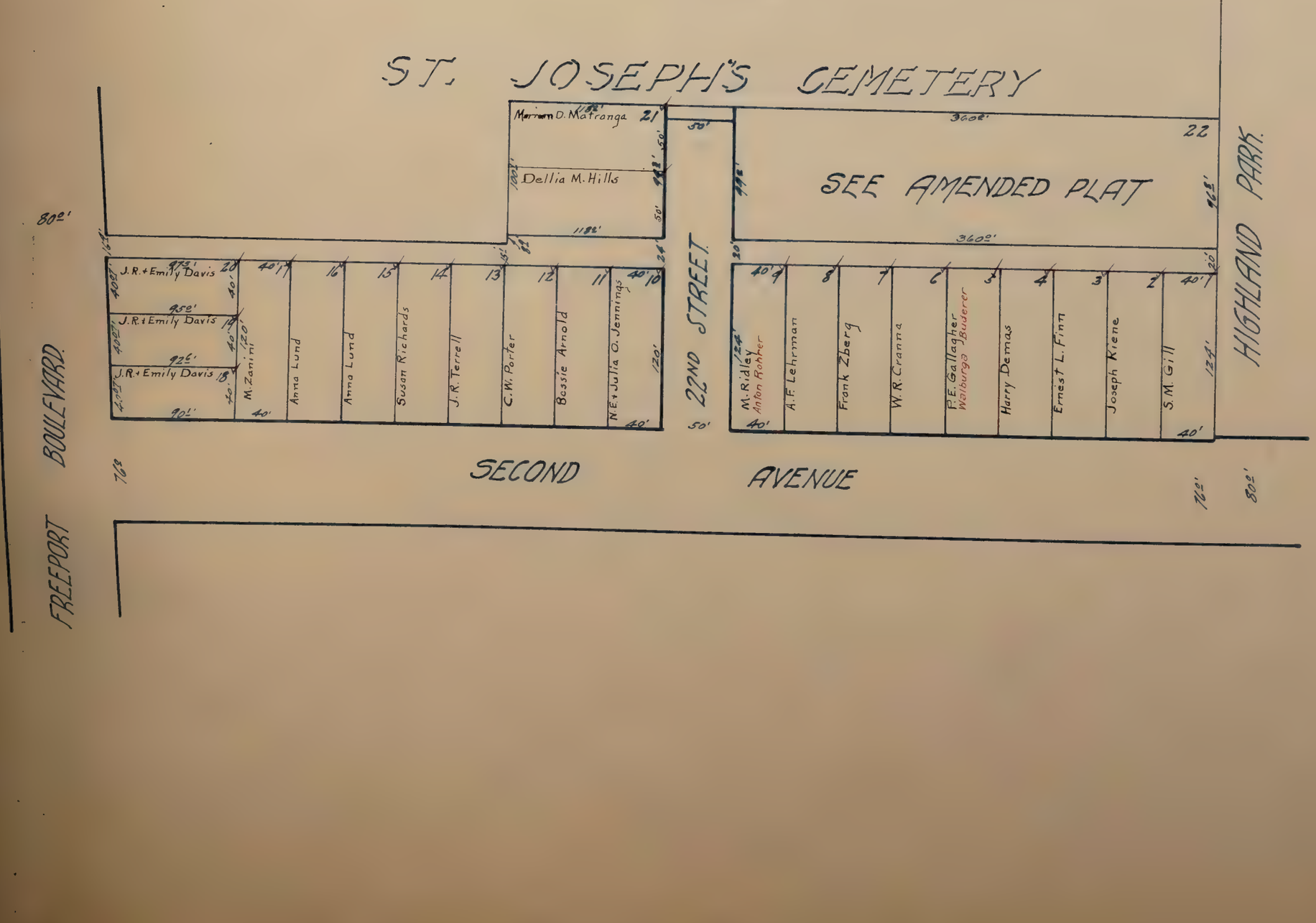
SUBDIVISION OF LOT 22 OF BONITA TERRACE

Scale: 1 inch = 40 feet.



BONITA TERRACE ✓


Scale: 1 Inch = 80 feet



BONITA VISTA TRACT

Scale: 1 Inch = 80 feet.

Note: Comprises Lots 1816, 1817 & 1818 of Park Terrace.



BOXLER

BOXLER TRACT

SUBDIVISION NO. 1.

Scale: 1 inch = 80 feet

SUTTER TERRACE ADDN

SLOAT WAY

SECOND AVENUE

FREEPORT BOULEVARD

CASTRO WAY

MARTHAM WAY

E.T. Gallagher
R.E. + R.M. Wilson
Sarah M. Lemen
I.K. Sibole
Vincent + Cherney
Max R. + D.B. Silberstein
C.W. + L.E. Sked, Jr.
Eugene A. Perle
R.W. Broecker
Minnie A. Foglesong
J.B. Hawley
W.D. Thomas
R. Cotton
Joseph + Augusta B. Reyes
Georgia M. Van Vesler
Lucy L. Wetmore
John Andronich
Wm. R. + Mae E. Finnie
C.S. + L.R. Simpson
H.V. + L. Adams
P.C. + V. Van Fleet
Kathryne Whitney
Chas. Farnsworth
H.L. + M.F. Fennell
Wm. P. Arnold
Emma Lavina Cole
Louise O. Heney
Louise J. Heney
Millie E. Schaap
Mary J. Hunt
John L. Fancher
B.F. McLeod
C.A. Wentworth
Laura C. McMillian
John G. Bleecker
Frank A. Davis
R.S. Smith, Jr.
E.M. Millman
F.R. Nuthall
Mary W. + Louis H.L. Hite
I.W. Raynor
Wm. H. + I.L. Herbeck
M.J. + M.I. Becker
George O. Lundy
Carl W. Down
James Beckham
John J. Haley, Jr.
E.L. + G.E. Utterback
W.H. + R.G. Smith
M.C. + L.B. Green
Emma C. Carrell
Earl Reed
J.J. Hoffman
W.S. Fairbank
R.C. + G.W. Wise
Henry J. Hinkle
M. Bielefield
H.K. + D.L. Lorain
1 2 3 4
Lots
Blocks

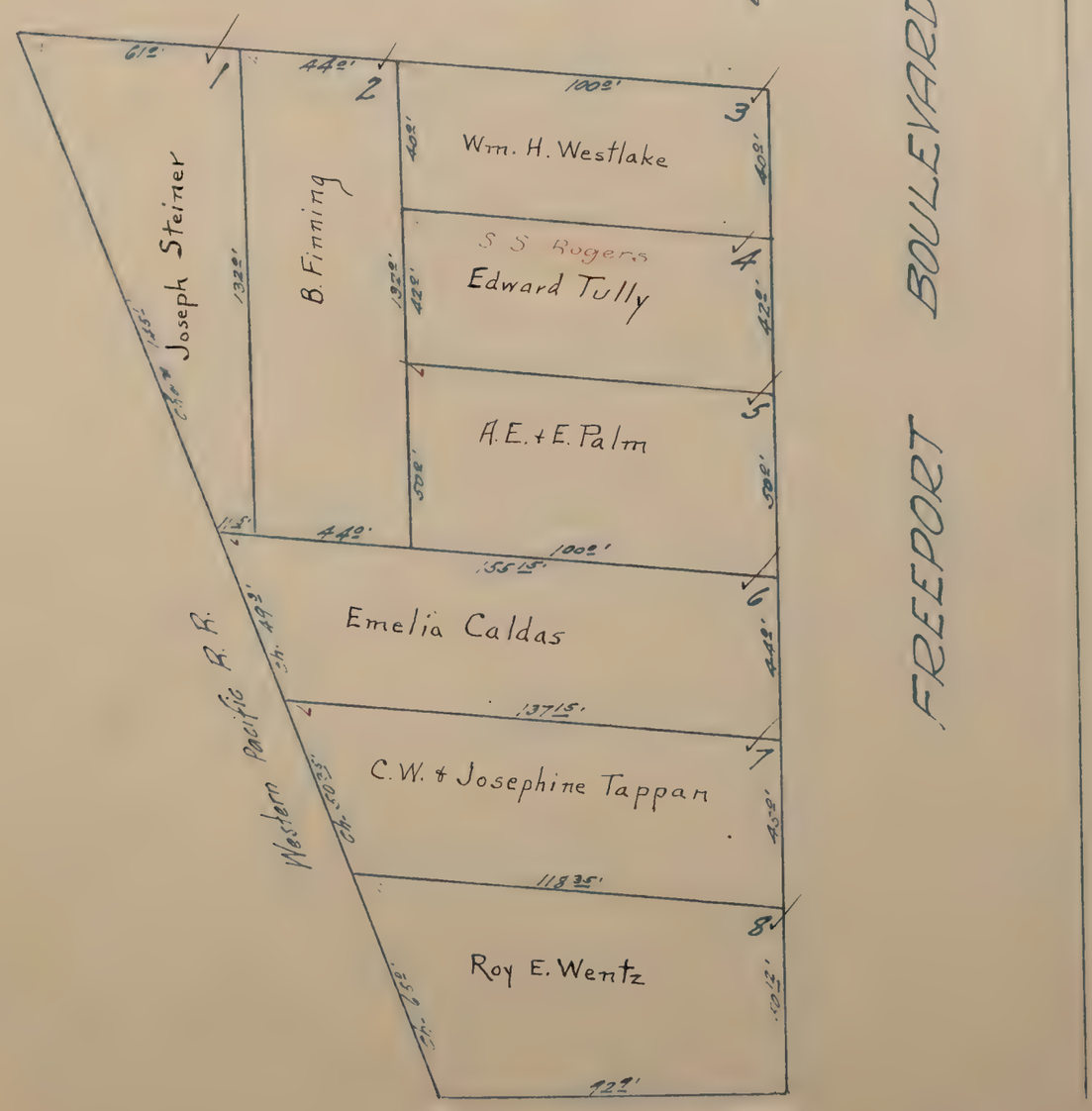
BOXLER TRACT

SUBDIVISION NO. 2

Scale: 1 Inch = 40 feet.

BOXLER TRACT SUB No 1.

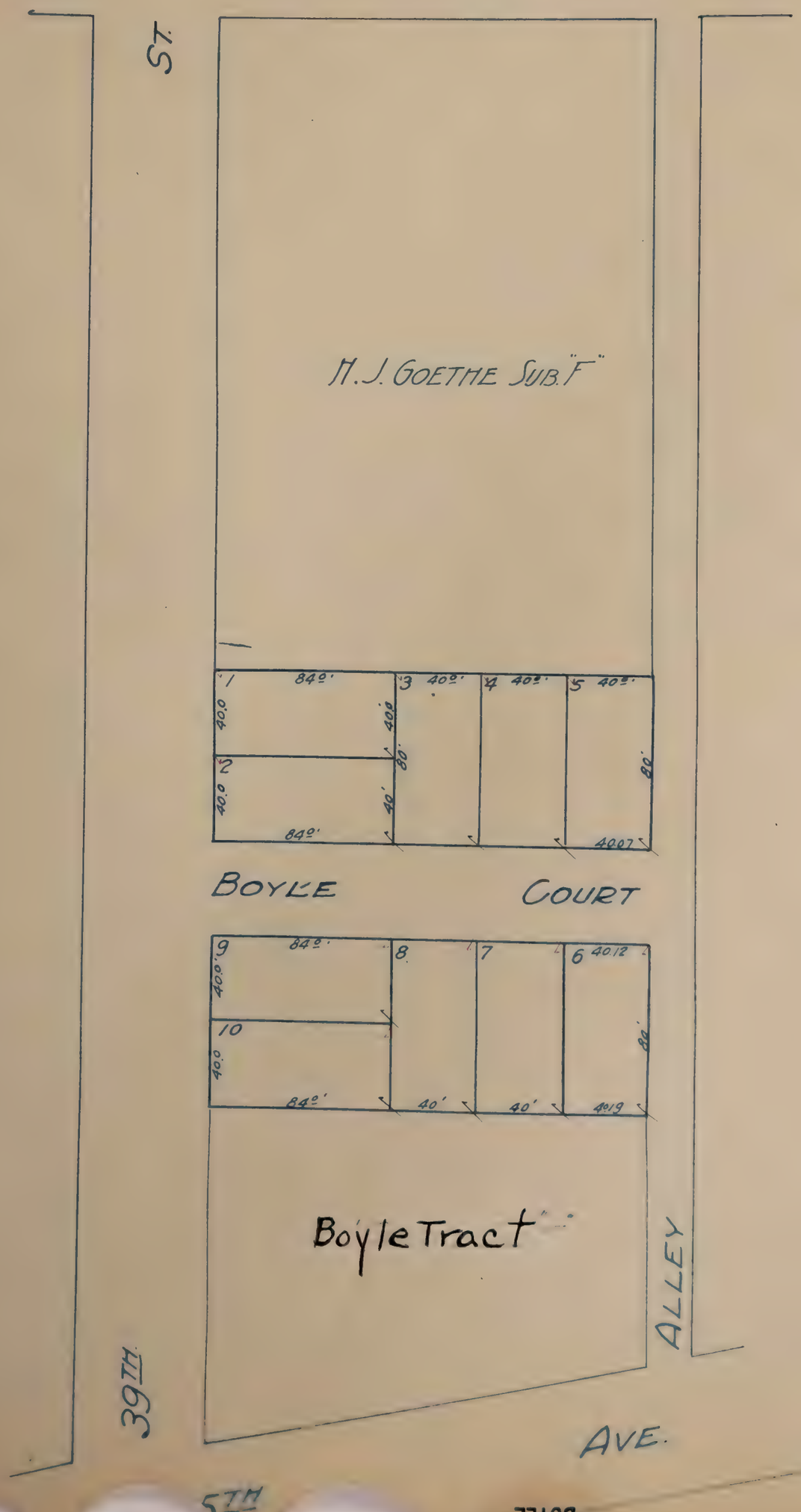
MARKHAM WAY



BOYLE COURT

Scale 1" = 50'

All Blanks assessed to C.F. Boyle & E.L. Boyle, Jr.

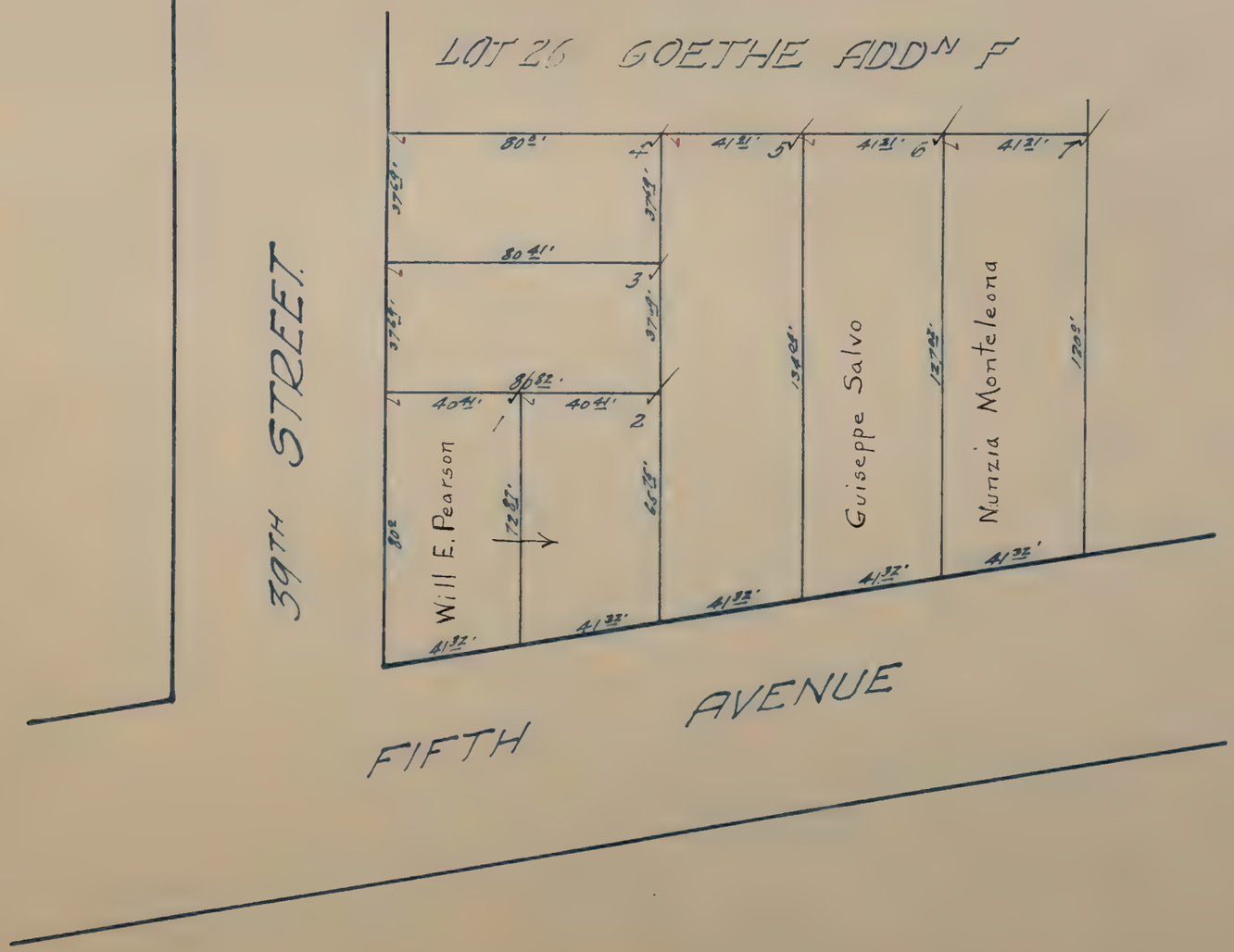


BOYLE TRACT

Scale: 1 Inch = 40 feet.

NOTE: Comprises Lots 27 & 28 of H. J. Goethe Addn F

Blanks to E. L. Boyle



BRIER TERRACE

SACRAMENTO CITY, CALIFORNIA

Scale : 1 inch = 40 feet.

Dist-N-6

PHILIP WOLF JR. TRACT

Blanks to C.B. Brier

N 70°52' W 432.45

51ST STREET

52ND STREET

RODEO WAY

SMITH TRACT

1	14	15	28				
2	13	16	27				
3 Veterans Welfare Court	12	17	26				
4 Mary A. Harper	11	18	25				
5	10	19	24				
6 Wallace H Nickell	9	20	23				
7 George B Mc Pherson	8	21	22				

S 19°35' W 369.60'

N 19°29' E 369.60'

S 70°52' E 433.10'

MARTINDALE TRACT

BRIGHTON AVENUE TRACT ✓✓

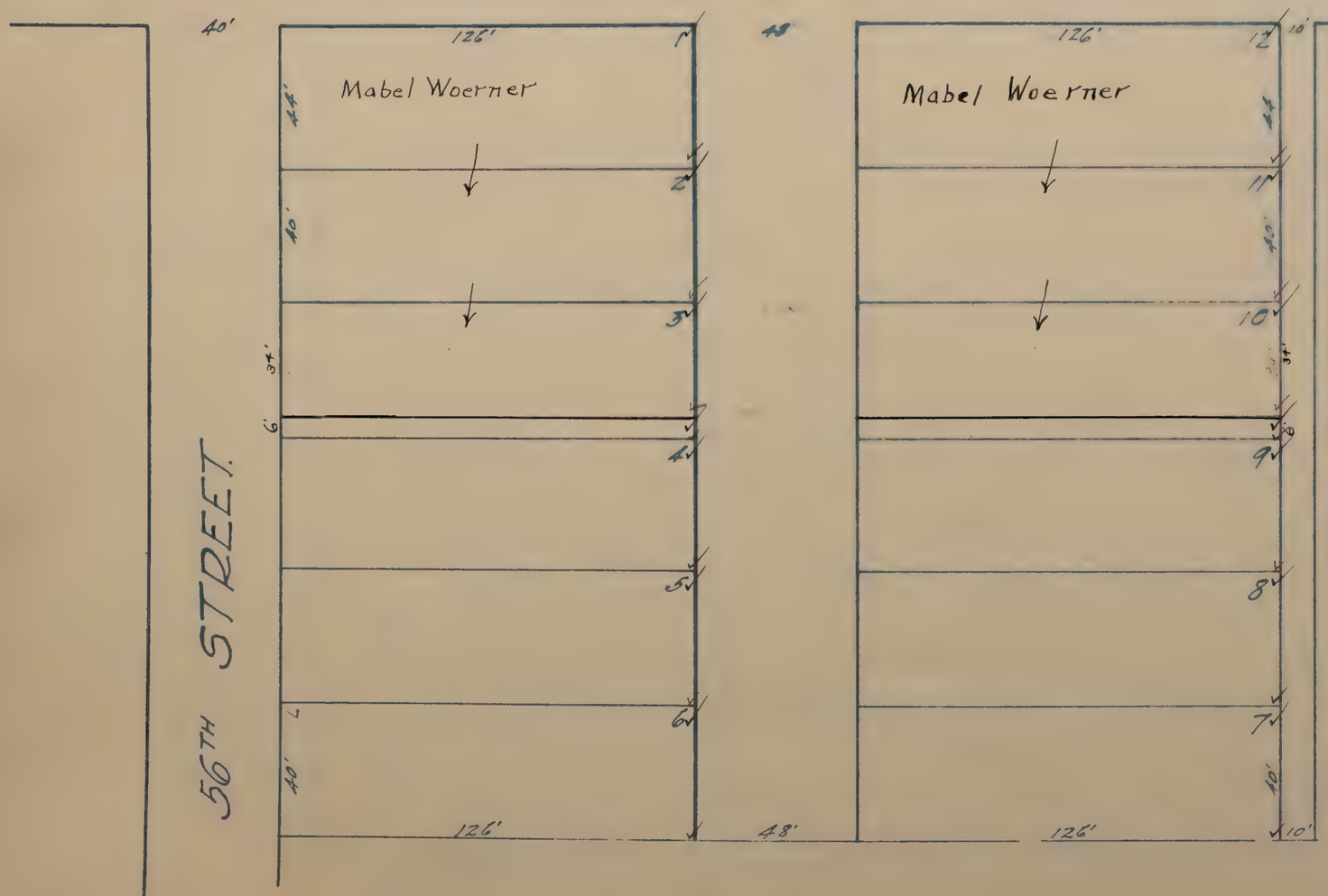
Scale: 1 Inch = 40 feet.

NOTE: Comprises Lot 6 of the Altamont Tract.

Blanks to Richard McIlroy

Blanks to Mabel Woerner

FIFTH AVENUE

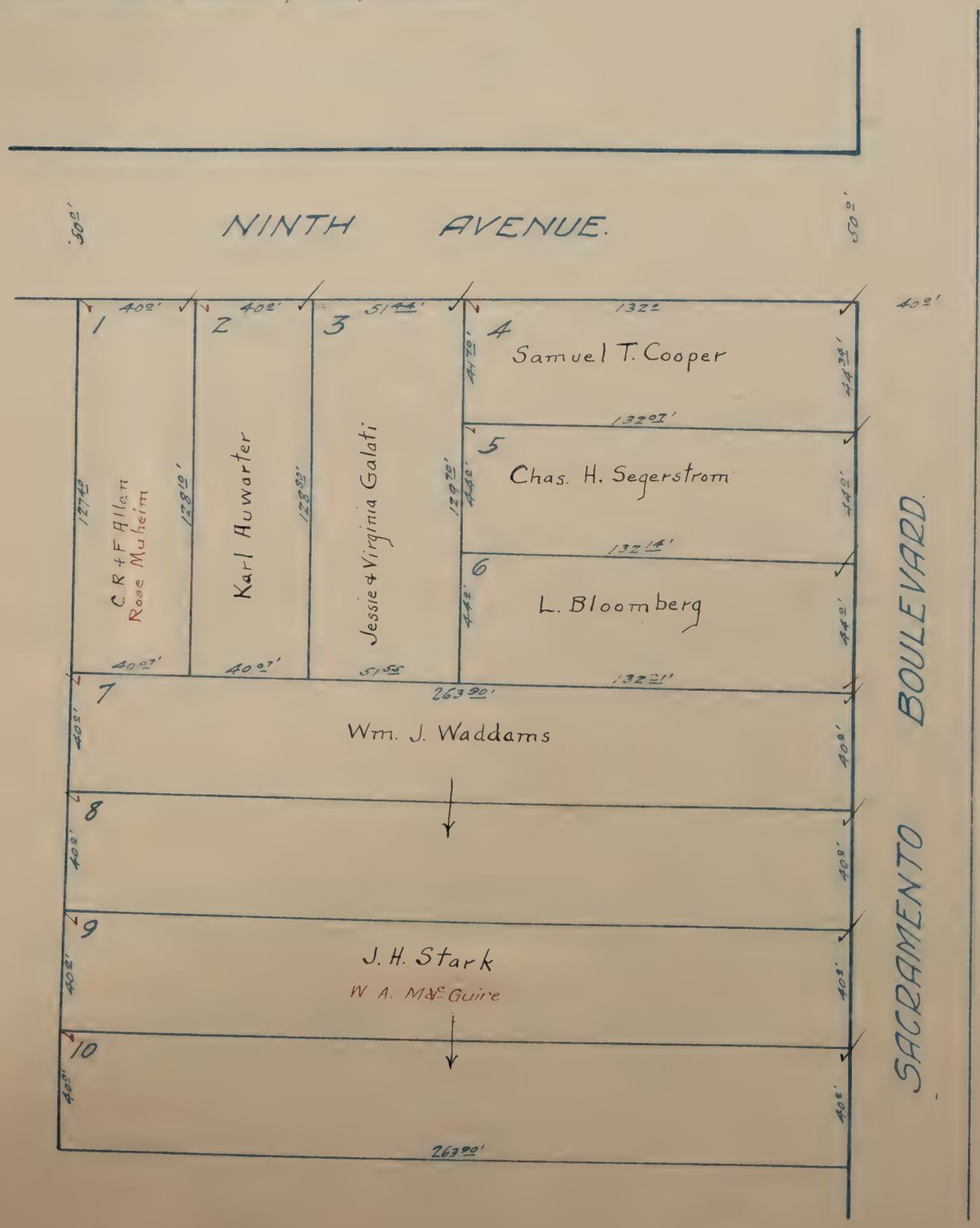


BRIGHTON

BUCKMAN TRACT

Scale: 1 Inch = 40 feet.

NOTE: Comprises Lots 2691 & 2692 of Oak Terrace.




BUCKMAN

BUENA VISTA

Scale: 1 Inch = 80 feet.

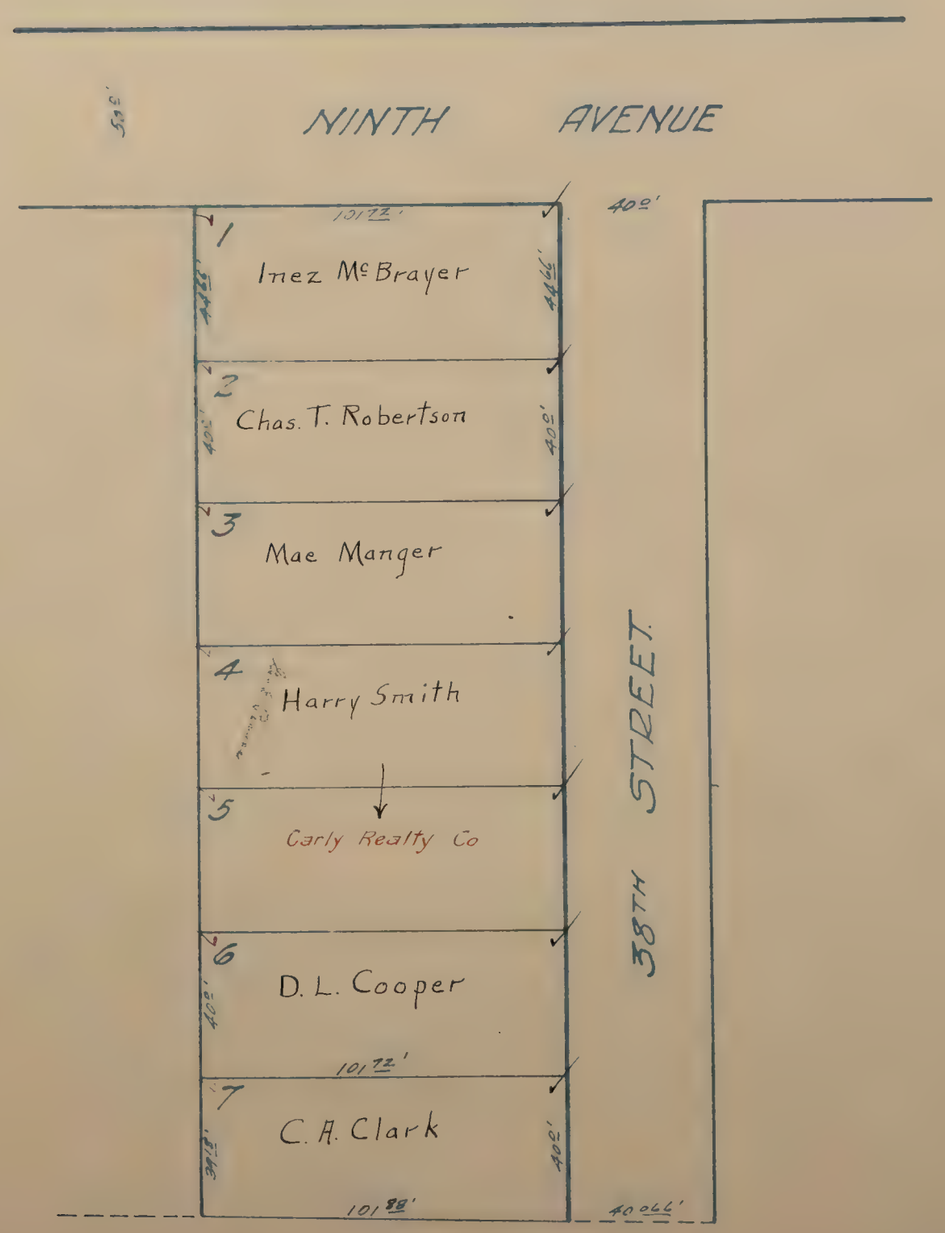
NOTE: Comprises all of Lot 18 & N ½ of Lot 19 of the M J. Dillman Tract Sub. No. 1.



BUNGALOW TRACT.

Scale: 1 Inch = 40 feet

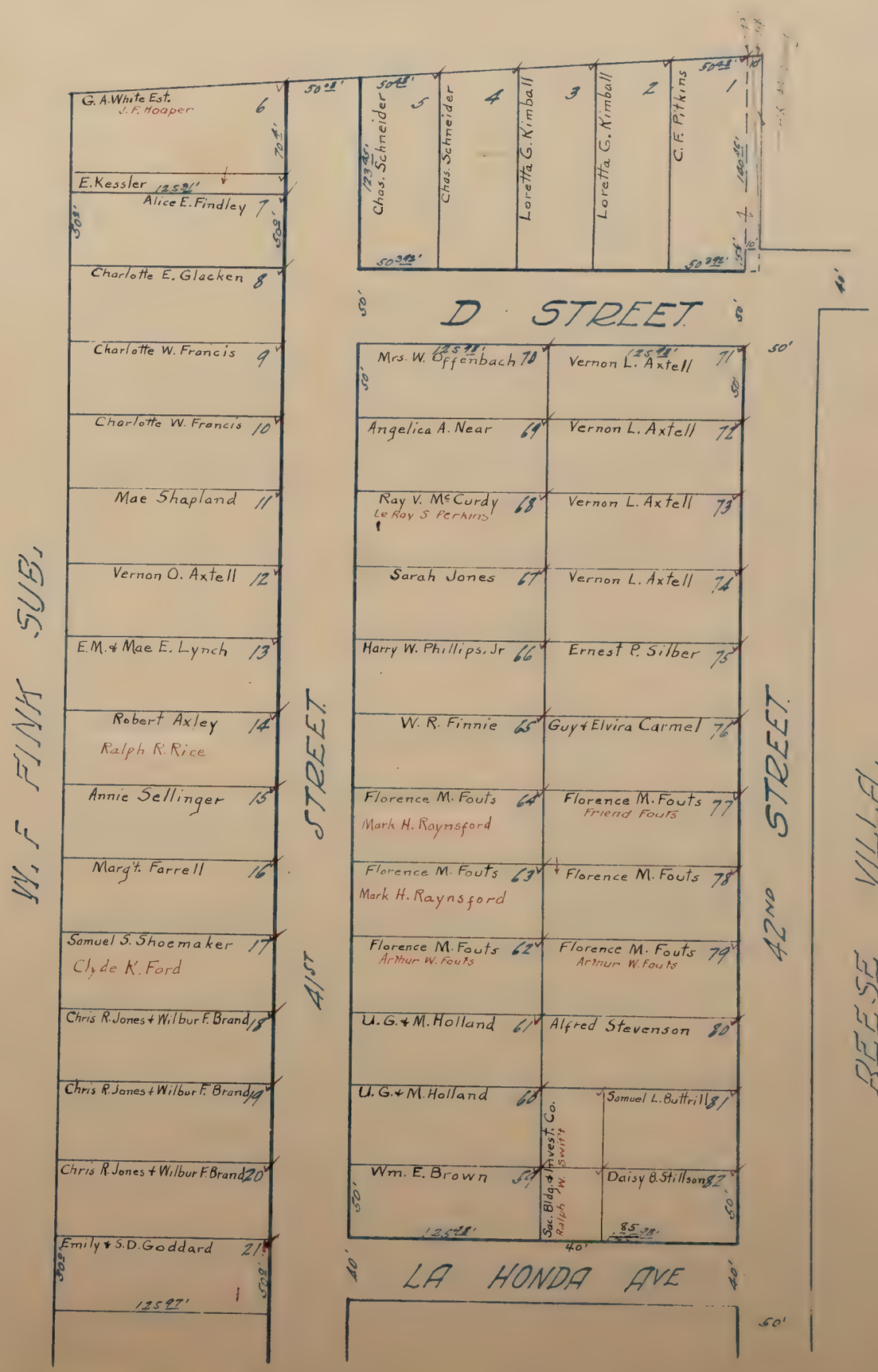
NOTE: Comprises Lots 280 & 281 of South Oak Park.



Bungalow

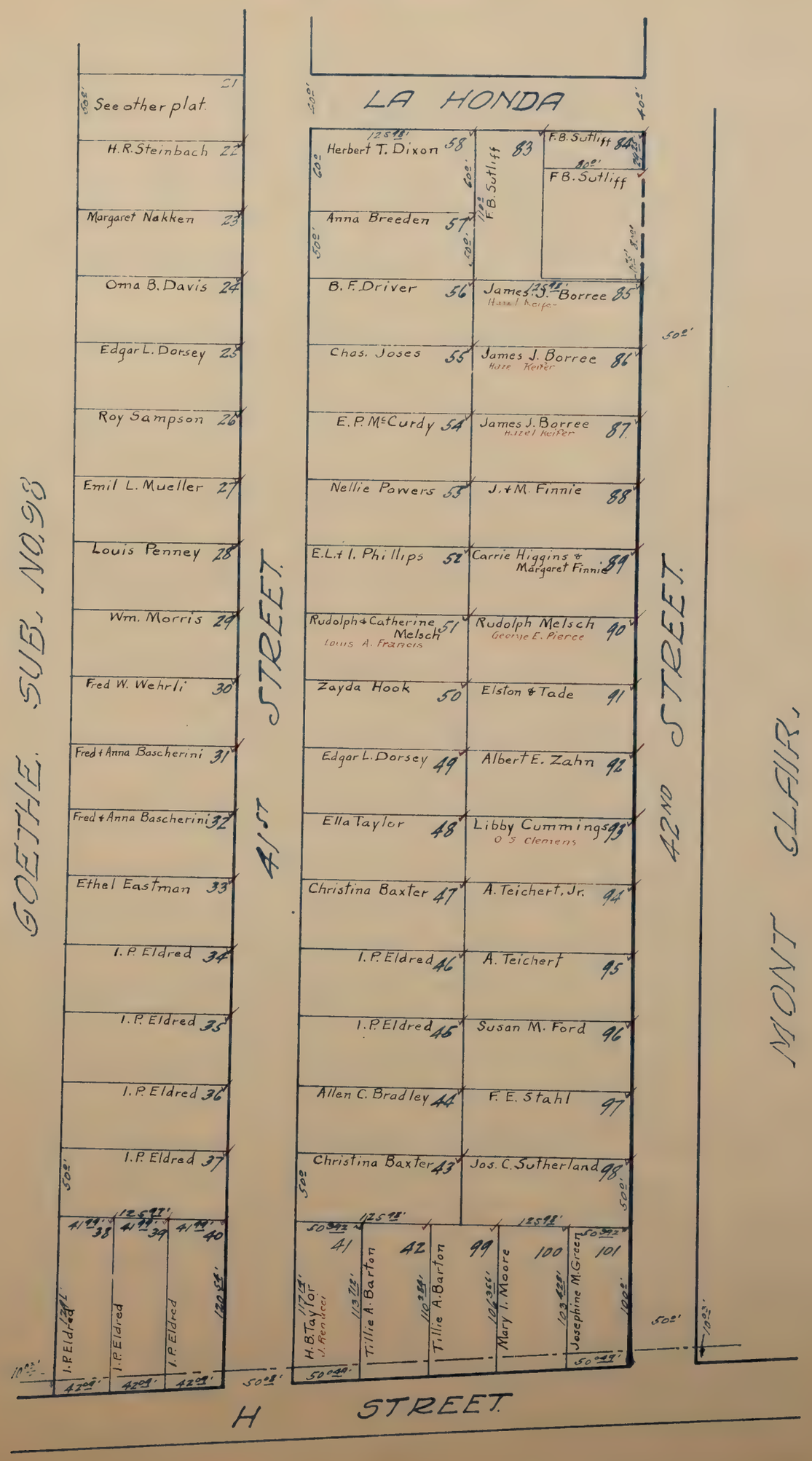
BURLINGAME TERRACE ✓

Scale: 1 Inch = 80 feet



BURLINGAME TERRACE ✓

Scale: 1 Inch = 80 feet.

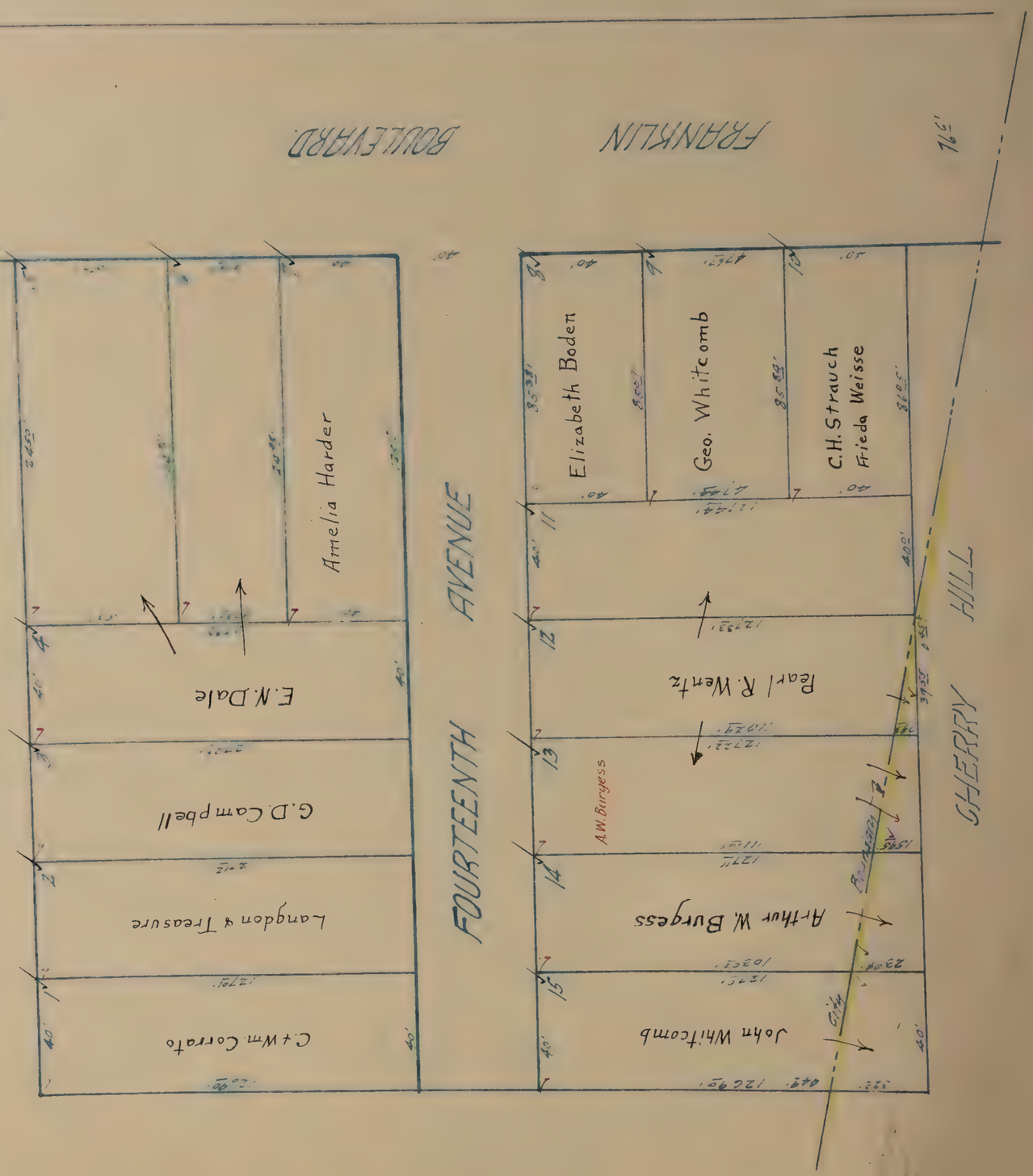


CAPITOL

FRUITHILL S.D.

CAPITOL HEIGHTS

Scale: 1 inch = 40 feet



CARSTEN'S ACRES.

Scale: 1 Inch = 80 feet.

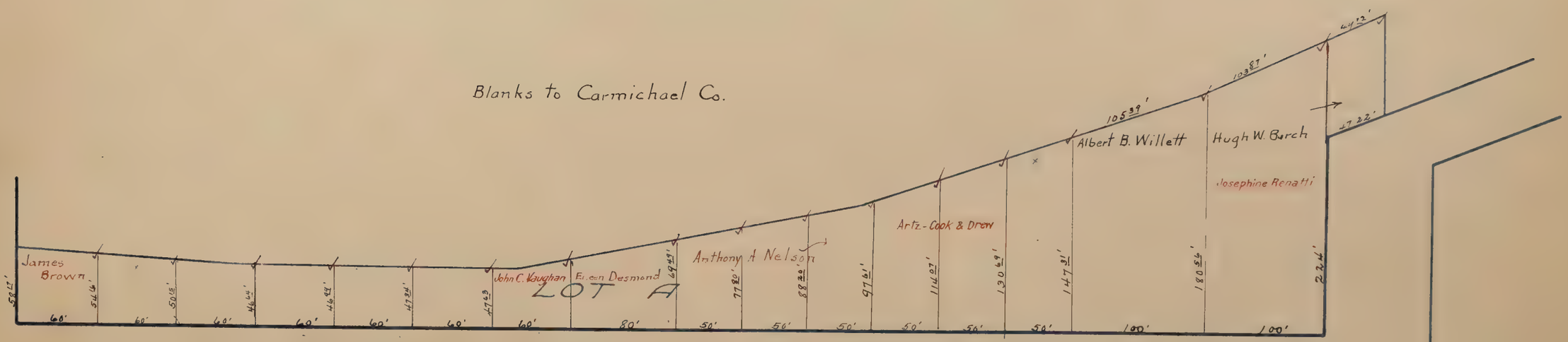


CARSTENS

CASA LOMA TERRACE ✓

Scale: 1 Inch = 80 feet.

Blanks to Carmichael Co.



CASA LOMA TERRACE

Scale: 1 inch = 80 feet.

Blanks to Carmichael Co

C STREET

ALLEY

65 Jessie Day
66 Louis W. Holmes
67 Lucy Purington Brown
68 Jos L. Beloat
69 Earl E. Craven
70 R.C. & A.M. Wilkes
71 Loren G. Willis
72 Chas E. Cole
73 Lee F. Payton
74 P.L. Olson or Signe G. Olson
75 P.L. Olson or Signe G. Olson
76 Kate N. Stout
Grace F. Sandmeyer
Mamie Fernandez
78 W.H. Pisani
77 P.E. Nichols

125 John A. Guisto
126 John A. Guisto
128
127
124 Thos. J. Flaherty
123 W.D. McKay
122 John A. Guisto
121 Anna Long
120 Fred K. J. Maier
119 A. Reveal
118
117
113 S. & K. Bajo
114 Eugenie E. Irving
116 F.A. & A.M. Walker
115 A.G. & C.L. Arnold

STREET

81 Veterans Welfare Board
82 U. S. Steel res
83 F.L. & A.F. Terra George D. Nimmo
84 Veterans Welfare Board
85 Arthur H. Hanley
86 H.C. Muddox
87 H.C. Muddox
88 E.B. Starr
89 H.C. Muddox
90 H.C. Muddox
91 Wilhelmina A. & Fred R. Ruckh
93 E.L. Southworth
95 Wm. D. Guild
94
96 Lee Tetlow

ALLEY

112 Thos. Hall
111 Alice L. Smith
110
109 Edw. J. Artz
108 E.V. Burke
107 J.C., W.D. & J.W. Toomey
106 Arent J. Knobelauch & F. Warder
105 Lillie L. Beard
104 R.E. Gould
103 John C. Vaughan S. Loughead Christie
102 S. Loughead Christie Lillian A. Stevenson
97 Roby Vinson
98 H.C. Eile Henry R. Willis
100 P.J. Hobrecht
99 Albert E. Rohlfing

STREET

D STREET

131 C.C. Campbell
132 Ralph R. Gillette
130 Veterans Welfare Bd
133 Frank J. & Genevive Hickey
134
136
136 Aileen & Ellouise Baber
137 Ross L. Berve
138 Rilla Phillips
139 Rilla Phillips
140 T.H. Richards
143 E. Bailey
142
144 Chas. L. Taggart
141 Jennie G. Keyes

ALLEY

Chas. C. Neff
190 Rose & Emma Puccinelli
192 Edith M. Black
191 J.W. Callnon
188
187 Mary F. Todd
186 R.W. Brocker
185 Annie Biggs
184
183 Ada Alice & Henry Hoffman
182 Ethel D. Blake
181 Veterans Welfare Board
180 Milcena & Florence Wilcox
179 W.F. Bening
178 Wm. B. McClure
177 Chas. E. Wright Veterans Welfare Board

E STREET

145
146 Emma E. Figield
147 J.C. Carly Co.
148 W.F. Brown
149 Eva Williams Frank H. Artz
150 Minnie A. Swinson
151 Isabel M. & G.H. Scriven
152 Mary Sousa
153 Frank A. Trethewi Belle Trafren
154 Cyril G. Hodges
155 Reith A. Harrington
157 Margit Harding
158
159 H.M. Earle
160 Mary Enzler

ALLEY

173 Geo & J.W. Martin
Charles & Emily Lamerton
174 E.S. Reinmuth
176 A. Culton
175 Wm Chapple
172 George A. Brown
171 Clara Belle Port Lewis A. Mosier
170 Ole Leino
169 Paul R. Opdyke
168 Paul R. Opdyke
167 Henry C. Lutgens
166
161 Cyril E. Watts
Evelyn R. Carithers
162 A.F. Kahnberg
164
163 Emma Hummel

STREET

31st

32nd

33rd

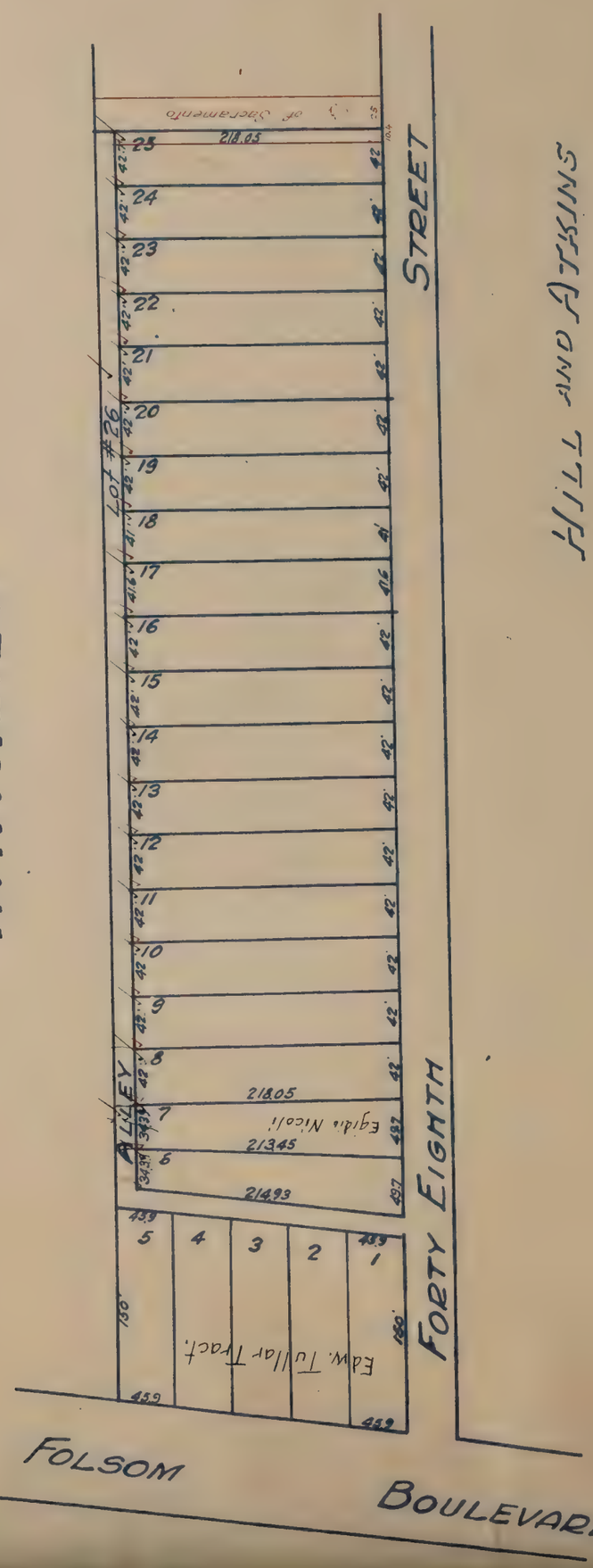
Casellas

Dist No 6

CASELLA'S SUBDIVISION

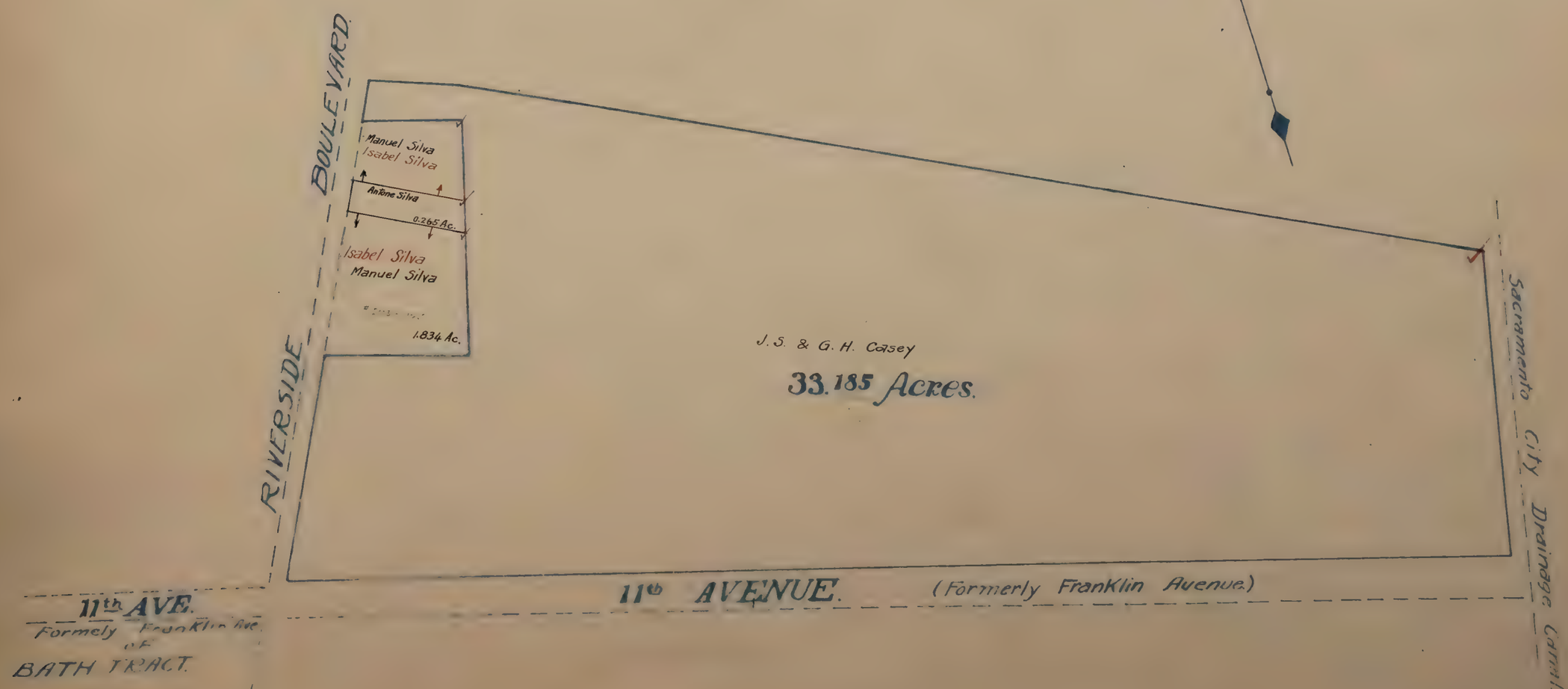
SCALE 1" = 100'

All Blanks assessed to R. Casella



TRACT OF LAND
owned by
JOHN S. CASEY & GEO. H. CASEY.
located in
SACRAMENTO CITY.
Scale: 1" = 3 chains.





CASEY

J.C. CARLY Co.

CASITA SUBDIVISION ✓✓

SCALE 60' to 1"

BLVD.

Blanks to South Curtis Oaks Co.

32ND.

ST.

FOLSOM

KIESEL

WAY

ST.

WAY

CARLY

CARLY

31ST.

ST

Maude Ren

H. J. Gelling Co.

W. A. Golsong

Daniel W Storer

J. J. Jacobs

J. J. Jacobs

Harlow C. Barker

Geo. L. Greer

M W. Breece

Anders Pedersen Lund

Archie V. Cameron

John W Lloyd

W. H. Oates

Leo. A. Deatrick

Annie M. Cross

W. S. Sheldon

Mary A Smith

F. T. Hardt

J. F. Wagner

Herbert N Hale

Claud A. Collins

Georgia H. Pope

Louisa Garlick

Irving B Bristol

F. E. Cox

Fain W. Button

Georged. Fuller

W H. Martin

Joseph L. Larson

F C. & C. O'Clair

Thos. L. O'Brien

Joe Enos

Wm H. Gibson

Edward M Norton

Ada L. Roden

Martin E. Mc Allister

K. C. Mooers

Frank E. keenan

Alma Patterson

Henry W Ehrhardt

A. G. Cronacher

John Fakundiny

John Chryst

Walter E Bylin

L. J Davis

J A. McAuliffe

Geo W Wolfe

E. J Wolfe

Sadie E Bell

Margt. Walker

Wm C Meyer

Chas J. Eastman

E V & R H. Pritchett

Wm Busch

J. C. CARLY CO.

CASITA SUBDIVISION

SCALE 60' to 1"

Blanks to South Curtis Oaks Co.

BLVD.

34TH. ST.

ST.

33RD.

ST.

FOLSOM

32ND.

CARLY WAY

ST.

P

J. C. CARLY CO.

CASITA SUBDIVISION

SCALE 60' to 1"

Blanks to South Curtis Oaks Co.

BLVD.

34TH.

ST

ST.

33RD.

ST.

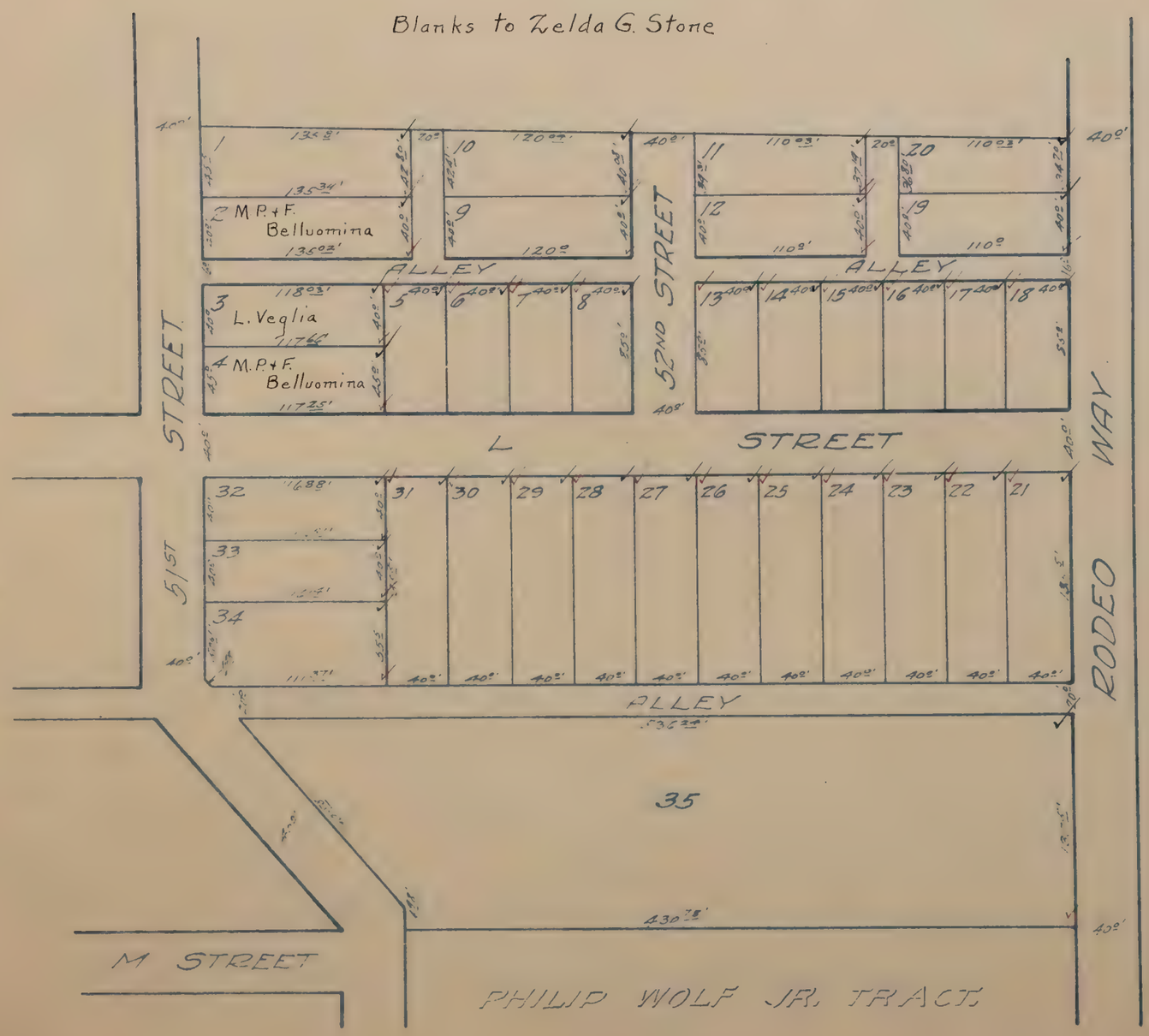
FOLSOM

32ND.

CARLY WAY

ST.

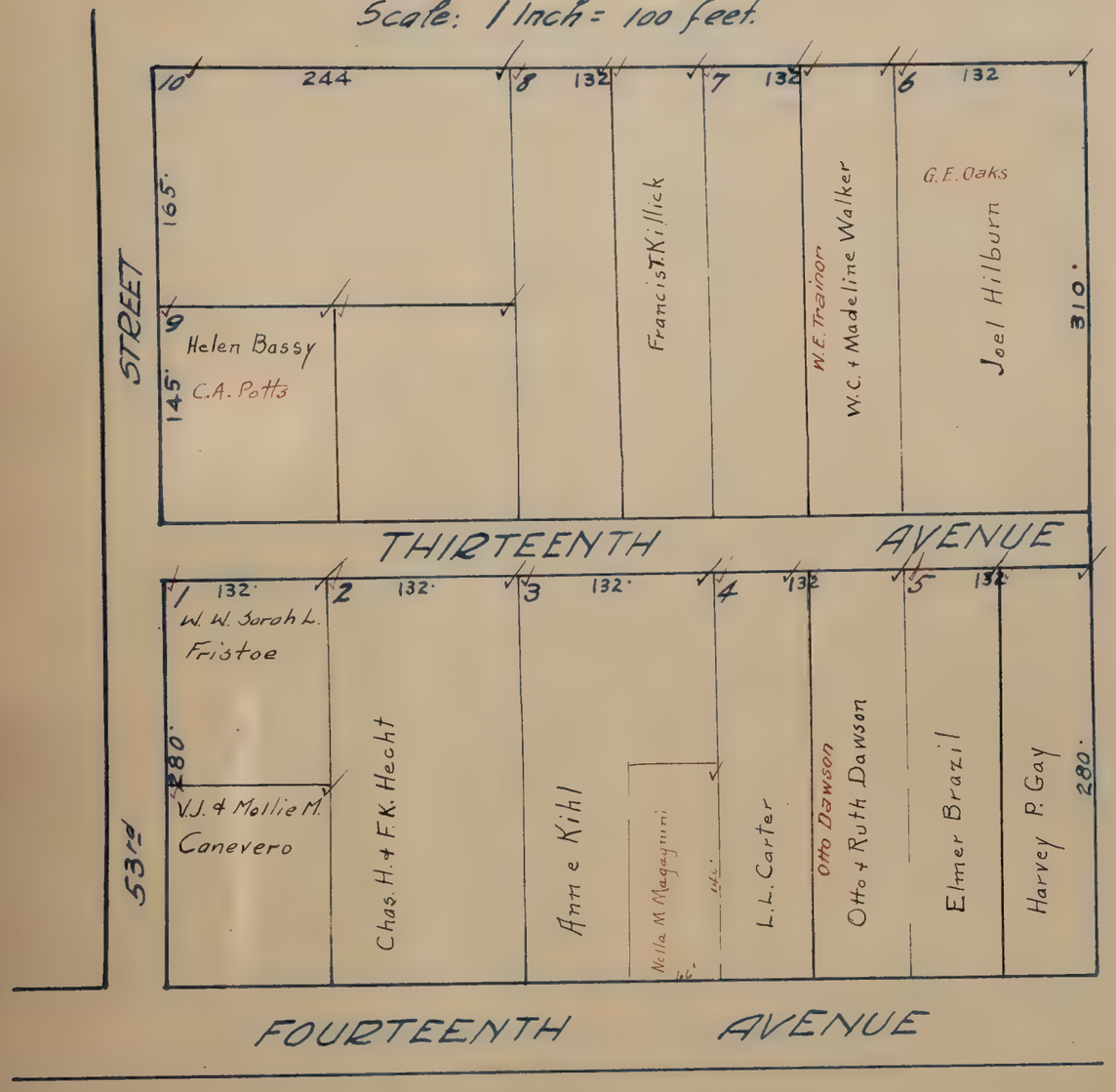
CENTRAL ADDITION ✓
TO
EAST SACRAMENTO
Scale: 1 Inch = 80 feet.



CITY ACRES ✓ √

Blanks to W E. Trainor

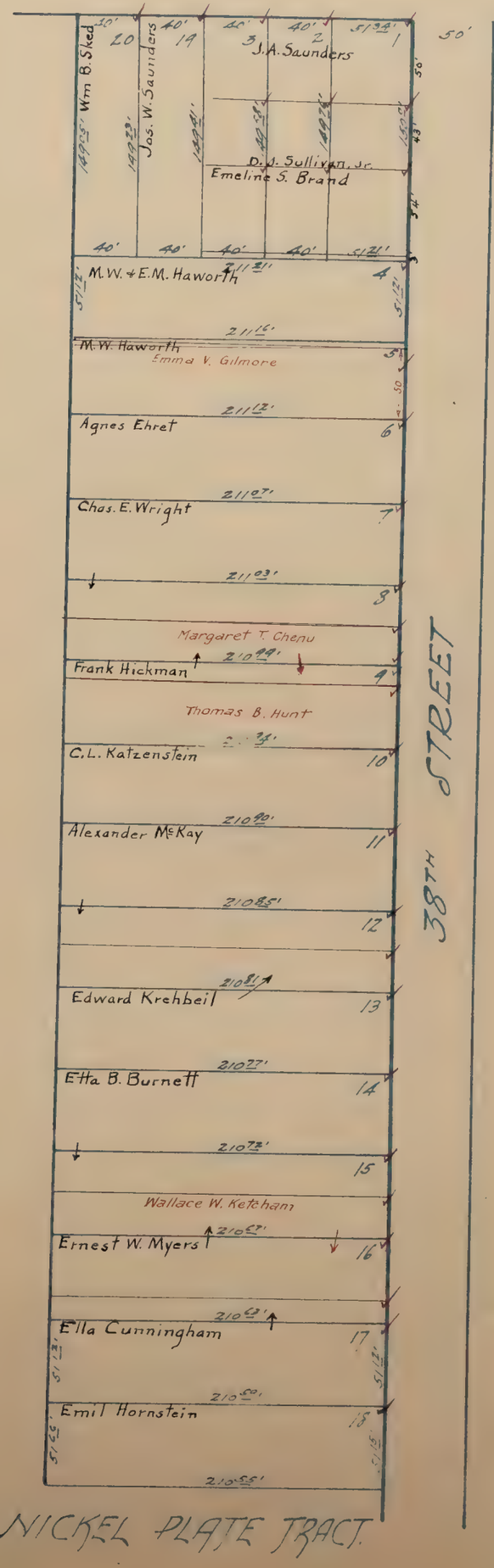
Scale: 1 Inch = 100 feet.



CLAREMONT ✓

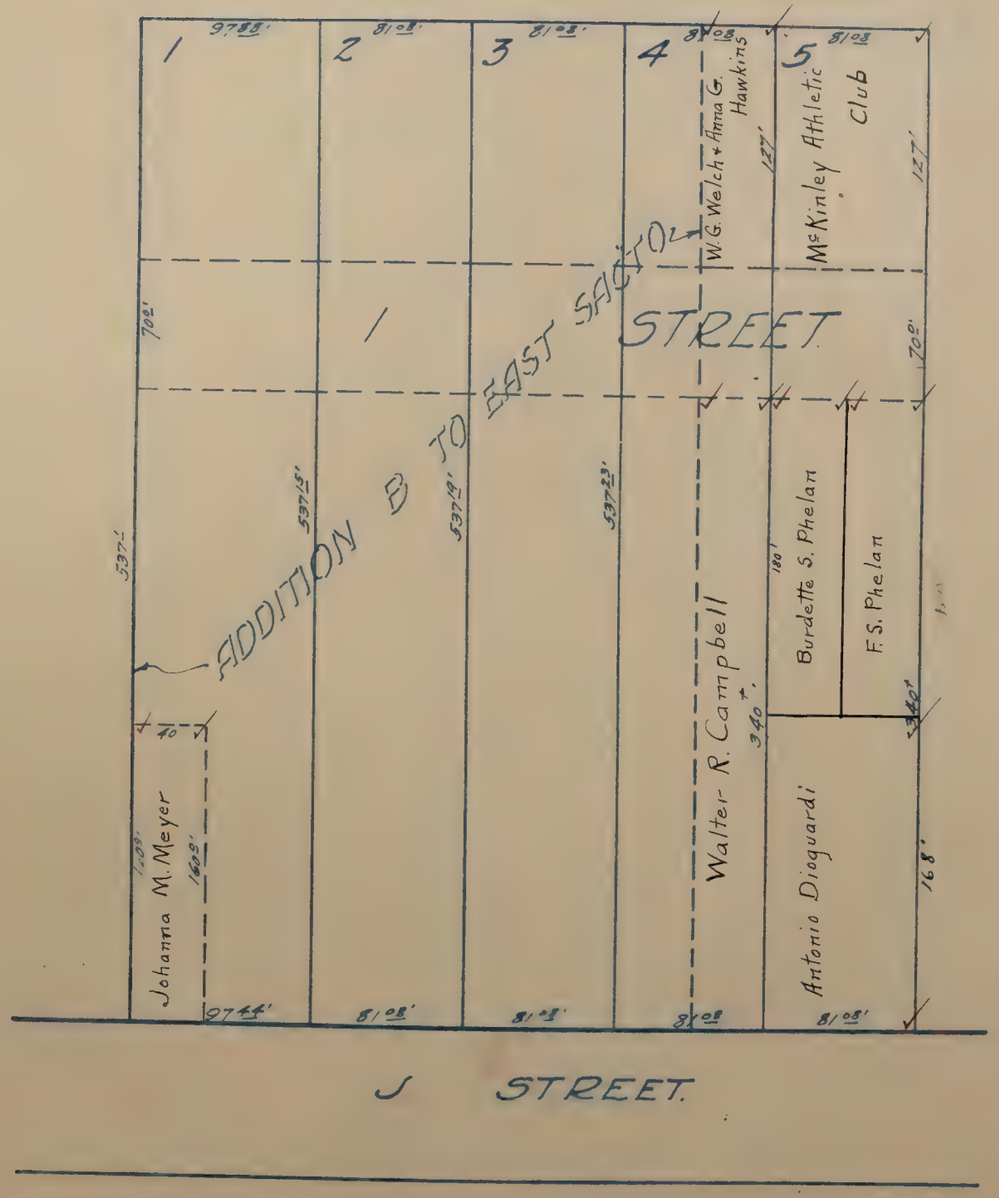
Scale: 1 inch = 80 feet

J STREET



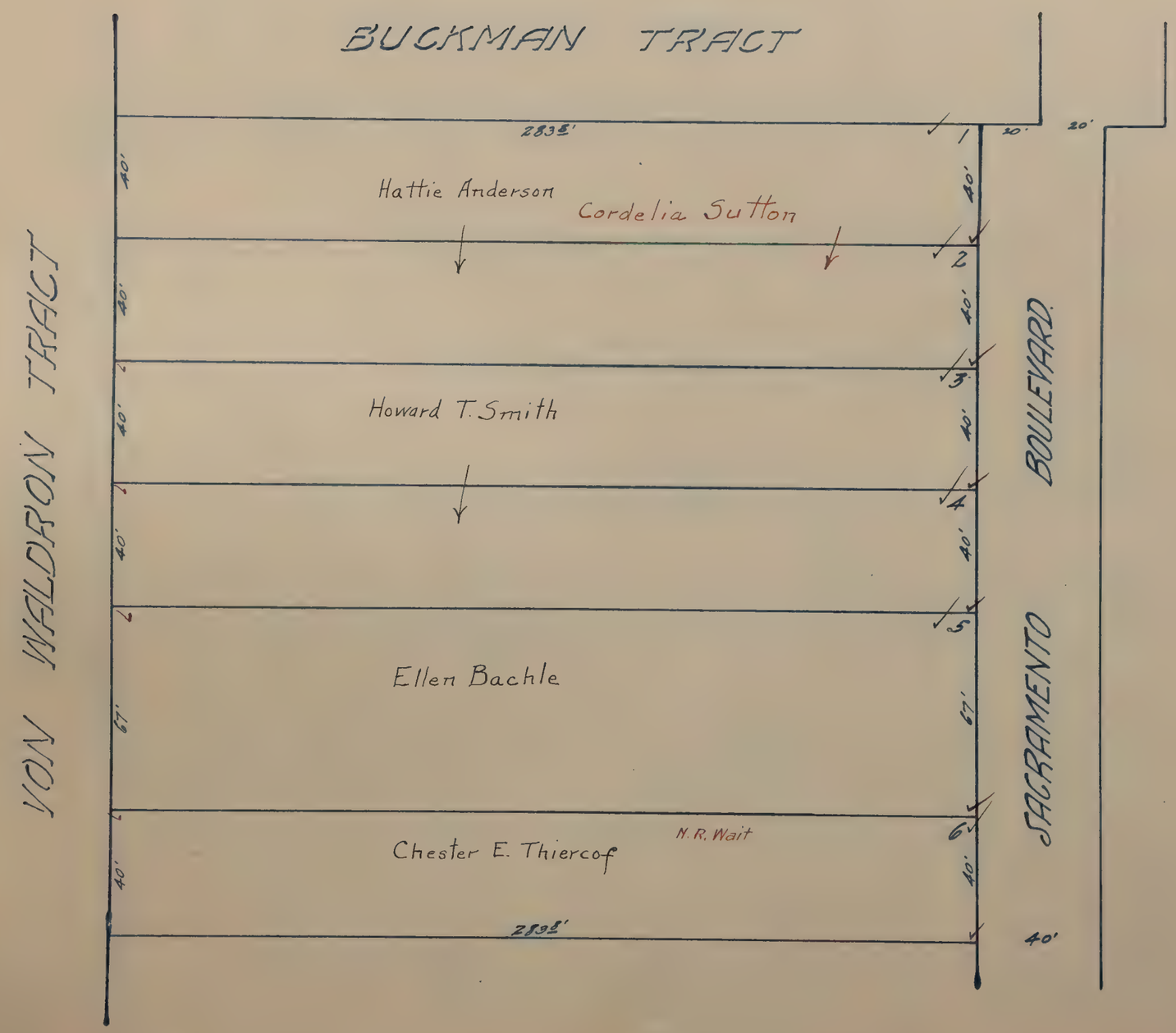
N. CLARK TRACT

Scale: 1 Inch = 80 feet.



CLOVERKNOLL

Scale: 1 Inch = 40 feet.



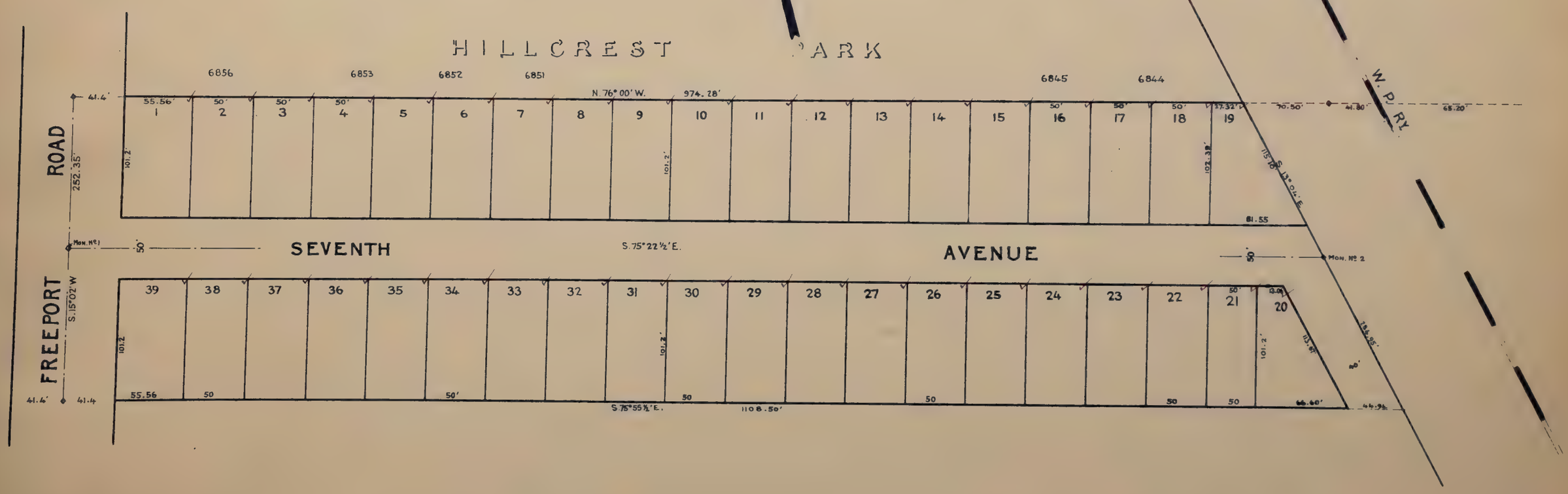
Cloverknoll

COLLEGE TERRACE

Sacramento City, California

Scale 1" = 80'

Blanks to Frank Hickman



COLOMA HEIGHTS

Scale: 1 Inch = 80 feet.

NOTE: Comprises Lots 13, 14, 18 & 19 of the Louisiana Tract

Blanks to O.F. Heilbron

TWELFTH AVENUE

13 M.E. Bolton 12 R.R.+A.M. Eldridge 11 — 120'

10 9 8 7 Jas. S. Boyd 6 5 G.S. Pritchard 4

3 John Houston 2 Ada G. Moore 1 — 120'

ALLEY

14 R.R.+A.M. Eldridge — 120'
15
16 Mrs. M.E. Lusk
17 Frank P. Williams
18
19 F.J. Hunger
20
21
22 Anna L. Ennis
23 Mary Lial
24 Ira W. Wolf / Isabelle Le Blanc — 120'

32ND STREET

67 — 130'
66 A. Walke / Minnie M. Walke
65 F.A.+O.M. Bello
64 Frank P. Williams / F.J. Hunger
63
62
61
60 F.J. Hunger / Frank P. Williams
59
58
57 — 130'

ALLEY

68 Jas. Tootel — 130'
69
70 F.J.+Geneva Wildanger
71 Ina J. Davis
72
John A. Demski
73 H.C. Prince
74 Stephen Zacharchenko / W. Sezekoff
75 Gustav A. Bahron
76 Jessie Bertie
77
78 Jas. R. McCune — 130'

33RD STREET

121 Irving K. Hampton — 120'
120 Caroline Hunger
119 Lena Alderson
118 E.L. Alderson
117 Arley M. Avery
116 Frank P. Williams / F.J. Hunger
115
114
113 F.J. Hunger / Frank P. Williams
112
111 M.L. Winkleman — 120'

34TH STREET

ORANGE HILL

FOURTEENTH AVENUE.

City Limits

25 56 79 110

Columbia

COLUMBIA TERRACE.

Scale: 1 Inch = 80 feet.



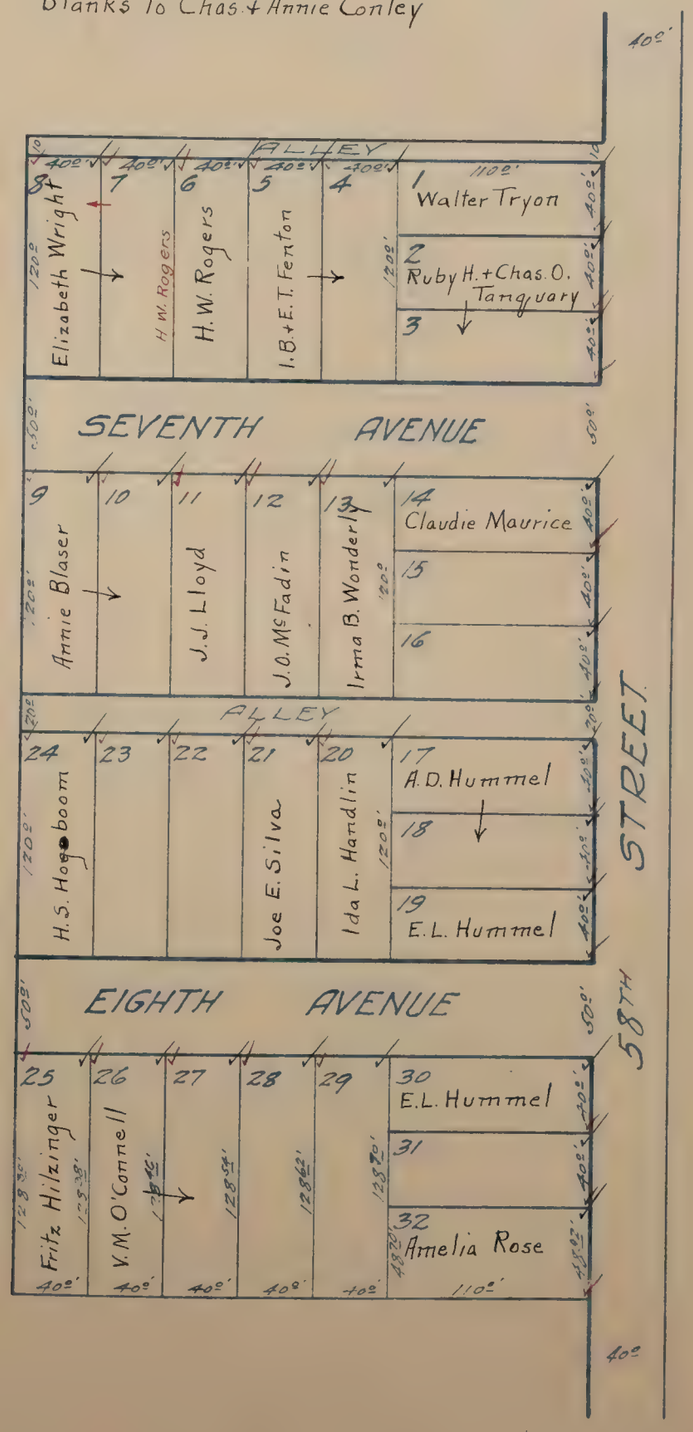
6

CONLEY TRACT

Scale: 1 Inch = 80 ft.

NOTE: Comprises all of Lots 7 & 8 of the Altamont Tract.

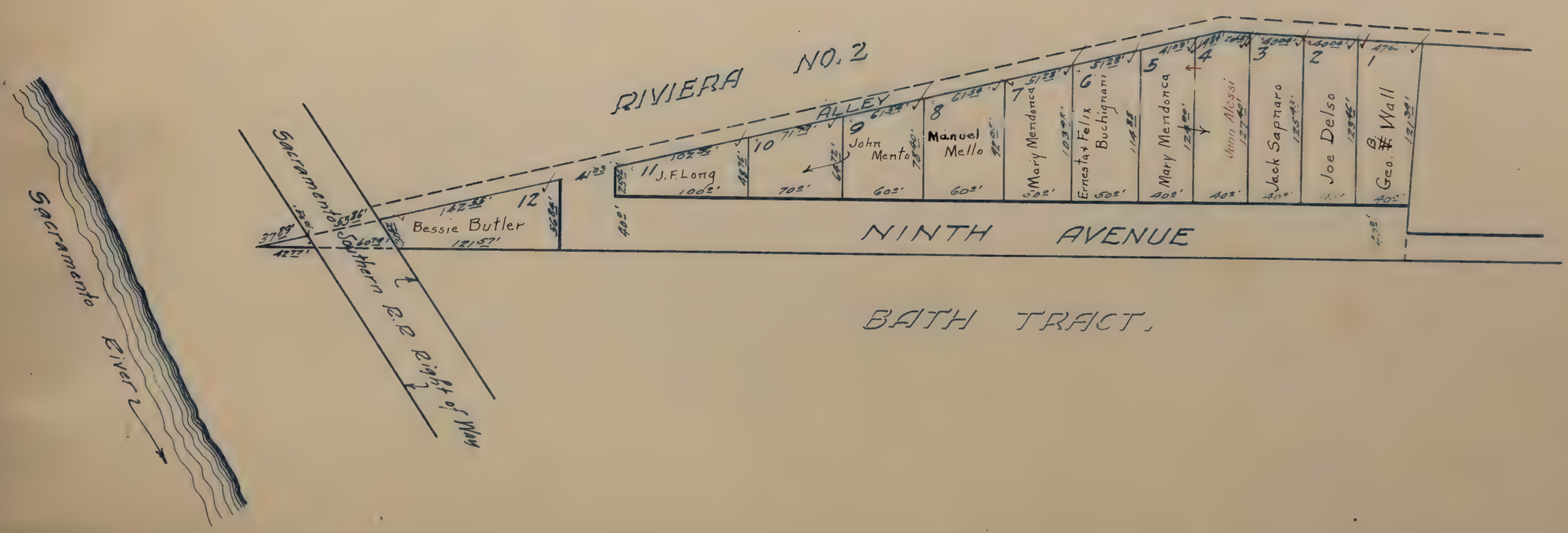
Blanks to Chas + Annie Conley



Conley

COPE SUBDIVISION Nº 4.

Scale : 1 Inch = 80 Feet.



6

CRANDALL TRACT

Scale: 1 inch = 40 feet.

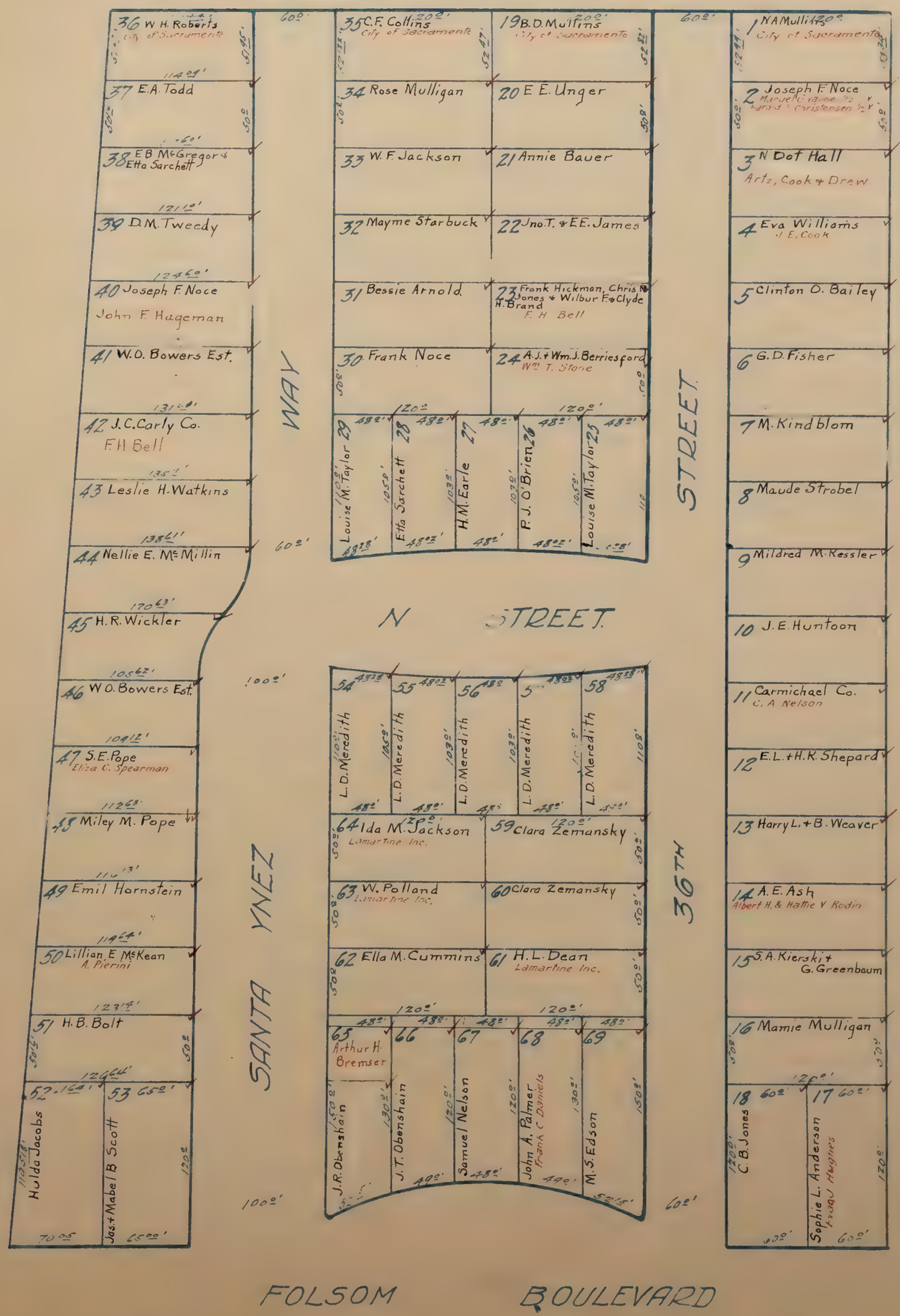
J STREET



6


CRESCENT PARK

Scale: 1 inch = 80 feet.



CRESCENT PARK EXTENSION

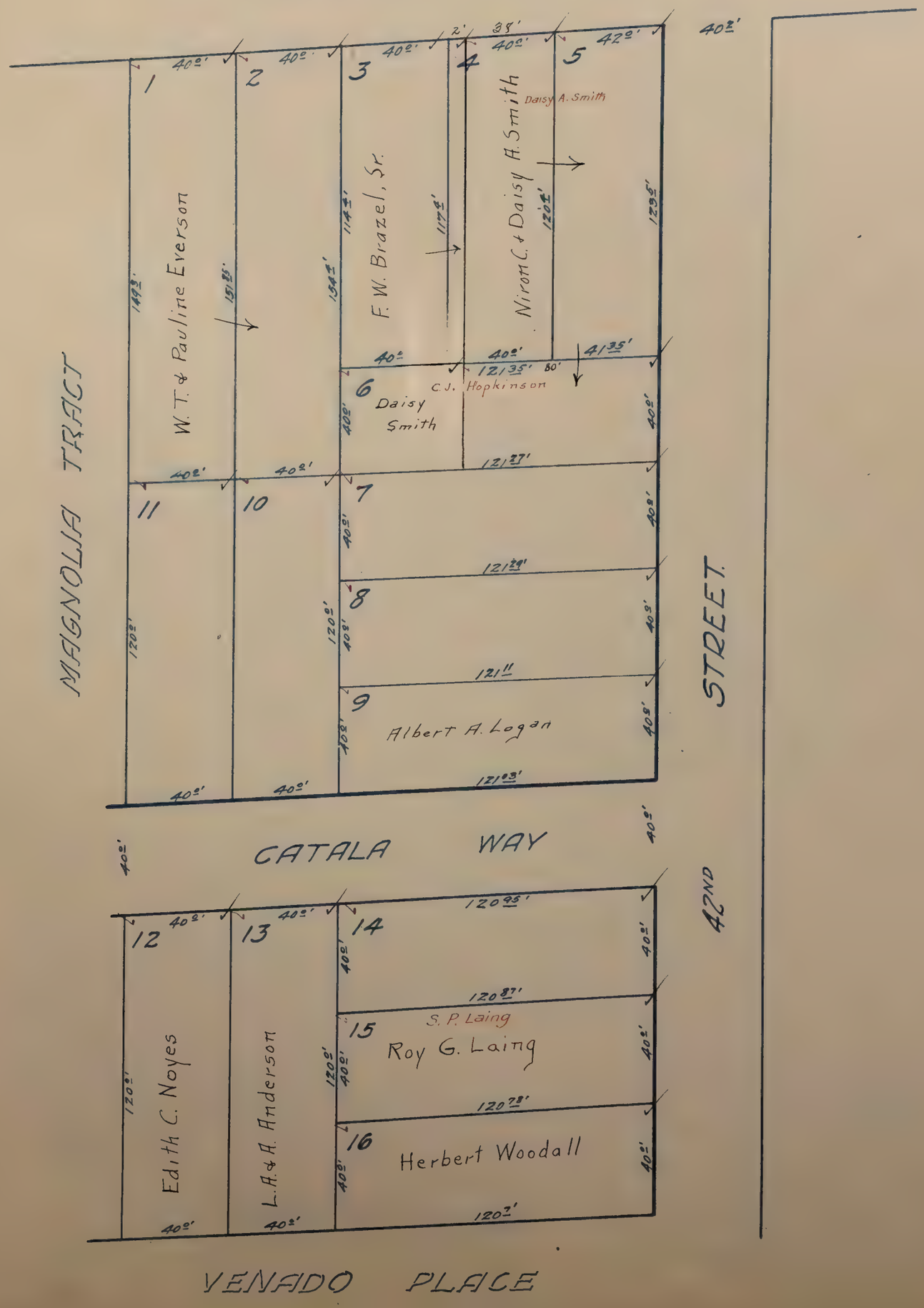
Scale: 1 Inch = 80 feet.


J STREET
SHOWLER ESTATE
L STREET
CRESCENT PARK
CATHERINE SULLIVAN
36TH STREET
East Sacramento
Add'N C. To
School Lot
1921
1281'
1284'
1297'
1304'
1322'
1317'
1327'
1334'
1342'
1359'
1376'
1365'
1372'
1377'
1386'
1378'
1364'
1348'
1373'
1384

CRESS TRACT

Scale: 1 inch = 40 feet.

Blanks to Ellen R. Cress



CRESS

5

CURTIS & BOWLEY'S ADDN

Scale 1 Inch = 80 feet.



CURTIS OAKS.

Scale: 1 Inch = 80 feet.



5

CURTIS OAKS

Scale: 1 Inch = 80 feet.

PORTOLA WAY

21 See Sheet No. 1 — 22 S.J.+M.R. Cocking — 23 Antone L. Johnson — 24 John + Bella Pfaff — 25 Georgia E. Fairchild — 26 Ira G. Shaw — 27 Oliver E. Chappell — 28 J.+E.B. Luke — 29 Jennie W. Sullivan — 30 J.S.+N. Pamelea Gardner — 31 Mamie C. Pike, Trust, Della Brooks Knight, Kent, Della Brooks Knight — 32 John M.+Cora Carnie — 33 Max Schoenholz — 34 Max Schoenholz — 35 Samuel E. Pope — 36 S.R. Proffitt — 37 June Sydenstricker — 38 J.M. Waters — 39 F.C. Brith — 40 Eliz. C. Miller — 41 A. Bundy — 42 43 44

PLAZA

STREET

80'

65 J.L.+Al. Gonzales — 64 F.R.+M.A. Armstrong — 63 Mary A. Maddox — 62 E.A.+G.M. Garlick — 61 Frank H. Depew — 60 R.+M.G. Bartalini — 59 Thos. W. Pearson — 58 Elmer Forbes — 57 Edwin Burns — 56 H.M. Locke

ALLEY

104 Geo. Phillips — 105 H.C. Watson — 106 Tessie M. Steinmark — 107 Lillie M. Blue — 108 L.C. Montfort — 109 Mary S. Rutherford, Eugene Pressey — 110 Chas.+Mary Camenzind — 111 H.W. Zagoren, Walther W. Wallace — 112 G.W. Newton — 113 John McCarty

FIFTH AVENUE

145 O.B. Treaster — 144 O.B. Treaster — 143 Clifford Prudhomme — 142 J.W.+R.W. Gaylord — 141 B.+V. Maita — 140 Wm. McDonald, J.N. Hoy — 139 Cath. Wyatt — 138 C.F.+C. Bryant — 137 F.A. Trowbridge — 136 Edward Haynes

ALLEY

184 Elsie I. Cornish — 185 Chas. M. Brownell, Chas Johnston — 186 F.R. Merwin — 187 Irene I. Hart — 188 G.D. Nimmo — 189 Theodore Schoefer, Jr. — 190 Eliz. Neild — 191 E.E. Clemans — 192 May Clark — 193 May Clark

DONNER WAY

26TH

27TH

50'

55 Lillie M. Blue — 54 A.+L. Van Buren — 53 Jos. Burns — 52 A.I., Ora L., E.H.+ Georgia Rivett — 51 Cora J. Vaughn — 50 R.W. Everett — 49 A.F. Olsen — 48 C.H.S. Bidwell — 45 46 47

10' Seaother Sheet

ALLEY

114 Oma Mae Wadsworth — 115 — 116 B.S.+L.E. Thomas — F.M. Baumgartel — Eleanor D. Bracar, Matthew Watson — 117 Lois Ochsner — 118 George W. Armstrong — 119 P.B. Rackliffe — 120 W.+L.W. Reed — 121 C. Walter — 122 123 124

AMENDED

135 M. Farnsworth — 134 M. Farnsworth — 133 E.H. Rivett — 132 C.P. Cramer — 131 Salvatrice Lanza, et al — 130 Richard Mansfield — 129 C.T.+M.S. Frye — 128 M.J. Curlee — 125 126 127

ALLEY

194 John + Mary Reitinger — 195 — 196 Anna Louise DeGraff — Lottie Haskell — Frank Bottaro — 197 Frank Bottaro — 198 Theresa Bottaro, Frank Bottaro — 199 Frank Bottaro — 200 Fred Bottaro — 201 A.C. Hillman — 202 203 204

SEE

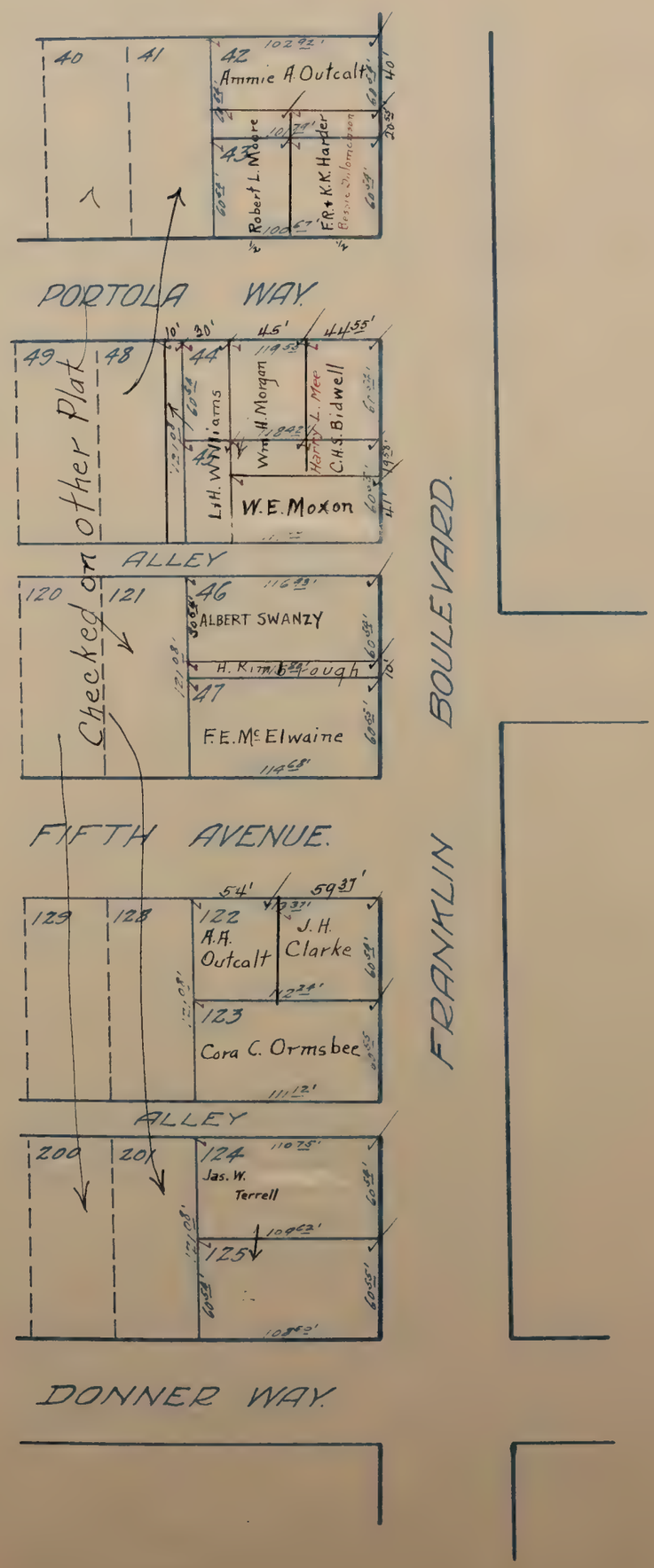
FRANKLIN BOULEVARD

AMENDED PLAT OF

LOTS 42, 43, 44, 45, 46, 47, 122, 123, 124, 125, 126, 127, 202, 203, 204 OF

CURTIS OAKS

Scale 1 Inch = 80 feet



CUTTER BROS TRACT No 1 ✓✓

Scale: 1 Inch = 40 feet.

Note: Comprises Lots 7 & 8 of Mary Tullar Tract.

MEISTER TRACT

18	Frances Nicolaus	1602'	
1	Sadie W. Paine / City of Sacramento	173.85'	139'
	Frank E. Fletcher		50'
17	G.H. + M.E. Casey / Edward R. Smith	50'	
2		173.97'	25'
	S.J. Lubin		25'
16		50'	
3		174.05'	
	Cutter Bros.		
15		50'	
4		174.15'	25'
	W. L. Rennie		25'
14	Jess. I. Lubin	50'	
5		174.20'	30'
	Winona Kennedy		20'
13	Sumner Mering	50'	
6		174.29'	50'
12	Cutter Bros.	50'	
7	Wilson D. Bennett	174.45'	50'
11	W. G. Hansen	60.555'	
8	Geo. W. Smith / F. A. Sandford Foale	174.55'	60.555'
10	Stephen W. Downey	60.555'	
9	Alice Gutenberger	174.65'	60.555'
		1602'	

NICKEL PLATE TRACT

38TH STREET

39TH STREET

CUTTER BROS TRACT No 2

LOT 9 OF MARY TULLAR TRACT

BERT TRACT

Cutter Bros.

CUTTER BROS. TRACT Nº 2.

Scale: 1 Inch = 80 feet

Blanks to Cutter Bros.




CUTTER BROS. TRACT Nº 1.

WRIGHT AND KIMBROUGH TRACT 2-41.

6

CUTTER TERRACE ✓✓

Scale: 1 Inch = 40 feet.




FOLSOM BOULEVARD

PLAT OF
DARLING TRACT
LOCATED IN
Sacramento City, California
Surveyed May, 1923

DRURY BUTLER CIVIL ENGINEER

Scale: 1 in = 40 ft.



LEGEND: THE LAND EMBRACED WITHIN THE BOUNDARIES OF DARLING TRACT, COMPRISES ALL OF LOT 7 AS SHOWN AND DELINEATED UPON A MAP OR PLAT ENTITLED "AMENDED MAP OF M.J. DILLMAN TRACT, SUBDIVISION No 1, AS FILED IN THE OFFICE OF THE COUNTY RECORDER OF SACRAMENTO COUNTY AND RECORDED IN BOOK No 3 OF MAPS AT MAP 11, SACRAMENTO COUNTY RECORDS.

STATE OF CALIFORNIA } S.S.
CITY OF SACRAMENTO }

I, L.P. WILLIAMS, COUNTY AUDITOR OF SACRAMENTO COUNTY, STATE OF CALIFORNIA, DO HEREBY CERTIFY THAT THERE ARE NO LIENS FOR UNPAID STATE, COUNTY, OR OTHER TAXES EXCEPT TAXES NOT YET PAYABLE AGAINST THAT TRACT OF LAND KNOWN AS "DARLING TRACT".

IN WITNESS WHEREOF I HAVE HEREUNTO SET MY HAND AND AFFIXED MY OFFICIAL SEAL THIS 6 DAY OF JUNE IN THE YEAR 1923

L.P. Williams By A.S. Rocha Deputy
COUNTY AUDITOR OF THE COUNTY OF SACRAMENTO, STATE OF CALIFORNIA

STATE OF CALIFORNIA } S.S.
CITY OF SACRAMENTO }

I, CITY CONTROLLER OF SACRAMENTO CITY, STATE OF CALIFORNIA, DO HEREBY CERTIFY THAT THERE ARE NO LIENS FOR UNPAID MUNICIPAL TAXES, EXCEPT TAXES NOT YET PAYABLE AGAINST THAT OR SUBDIVISION OF LAND KNOWN AS DARLING TRACT.

IN WITNESS WHEREOF, I HAVE HEREUNTO SET MY HAND AND AFFIXED MY OFFICIAL SEAL THIS 6 DAY OF June IN THE YEAR 1923.

Craig A. Sauls
CITY CONTROLLER

STATE OF CALIFORNIA } S.S.
COUNTY OF SACRAMENTO }

WE, THE UNDERSIGNED DO HEREBY CERTIFY THAT EACH AND EVERY LOT SHOWN ON THE WITHIN MAP OF "DARLING TRACT" HAS BEEN CAREFULLY EXAMINED AS TO ITS VALUE FOR RESIDENCE OR COMMERCIAL USES, AND WE RECOMMEND THAT THE SAID MAP BE APPROVED AND ACCEPTED AS PRESENTED.

Charles W. Mier
ASSESSOR - COLLECTOR OF SACRAMENTO, CALIFORNIA

Albert Ewan by J.T. Tempest
CITY ENGINEER OF SACRAMENTO, CALIFORNIA.

STATE OF CALIFORNIA } S.S
COUNTY OF SACRAMENTO }

THE UNDERSIGNED Emma L. Darling DOES HEREBY CONSENT TO THE MAKING OF THIS MAP AND FILING THE SAME IN THE OFFICE OF THE COUNTY RECORDER OF SACRAMENTO COUNTY, STATE OF CALIFORNIA, AND HEREBY CERTIFIES THAT IN ORDER TO PASS CLEAR TITLE, THE CONSENT OF NO OTHER PERSON OR CORPORATION IS NECESSARY, EXCEPT AS HEREON SHOWN.

IN WITNESS WHEREOF I HAVE CAUSED THESE PRESENTS TO BE EXECUTED THIS 31 DAY OF May IN THE YEAR 1923.

Emma L. Darling
OWNER

STATE OF CALIFORNIA } S.S.
COUNTY OF SACRAMENTO }

ON THIS 31 DAY OF May IN THE YEAR 1923, BEFORE ME Rita Lovina A NOTARY PUBLIC RESIDING AT SACRAMENTO, IN THE COUNTY OF SACRAMENTO, DULY COMMISSIONED AND SWORN, PERSONALLY APPEARED Emma L. Darling KNOWN TO ME TO BE THE PERSON WHOSE NAME IS SUBSCRIBED TO THE WITHIN INSTRUMENT, AND ACKNOWLEDGED TO ME THAT she EXECUTED THE SAME.

IN WITNESS WHEREOF, I HAVE HEREUNTO SET MY HAND AND AFFIXED MY OFFICIAL SEAL, AT MY OFFICE IN SAID CITY AND COUNTY, THE DAY AND THE YEAR IN THIS CERTIFICATE FIRST ABOVE WRITTEN.

Rita Lovina
NOTARY PUBLIC

STATE OF CALIFORNIA } S.S.
COUNTY OF SACRAMENTO }

THE CITY COUNCIL OF THE CITY OF SACRAMENTO, STATE OF CALIFORNIA, HAS, BY RESOLUTION DULY AND REGULARLY PASSED BY SAID COUNCIL ON THIS 14 DAY OF June IN THE YEAR 1923, ACCEPTED AND APPROVED THIS PLAT.

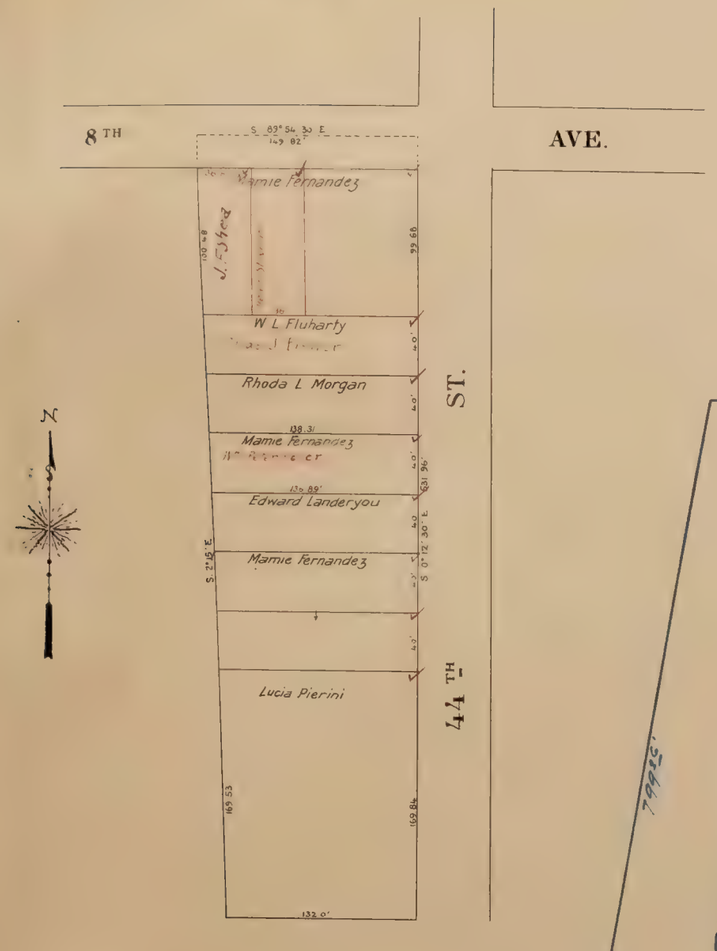
O. D. [illegible]
Darling

M. J. DILLMAN SUB. No 1.

Scale: 1 Inch = 160 feet.

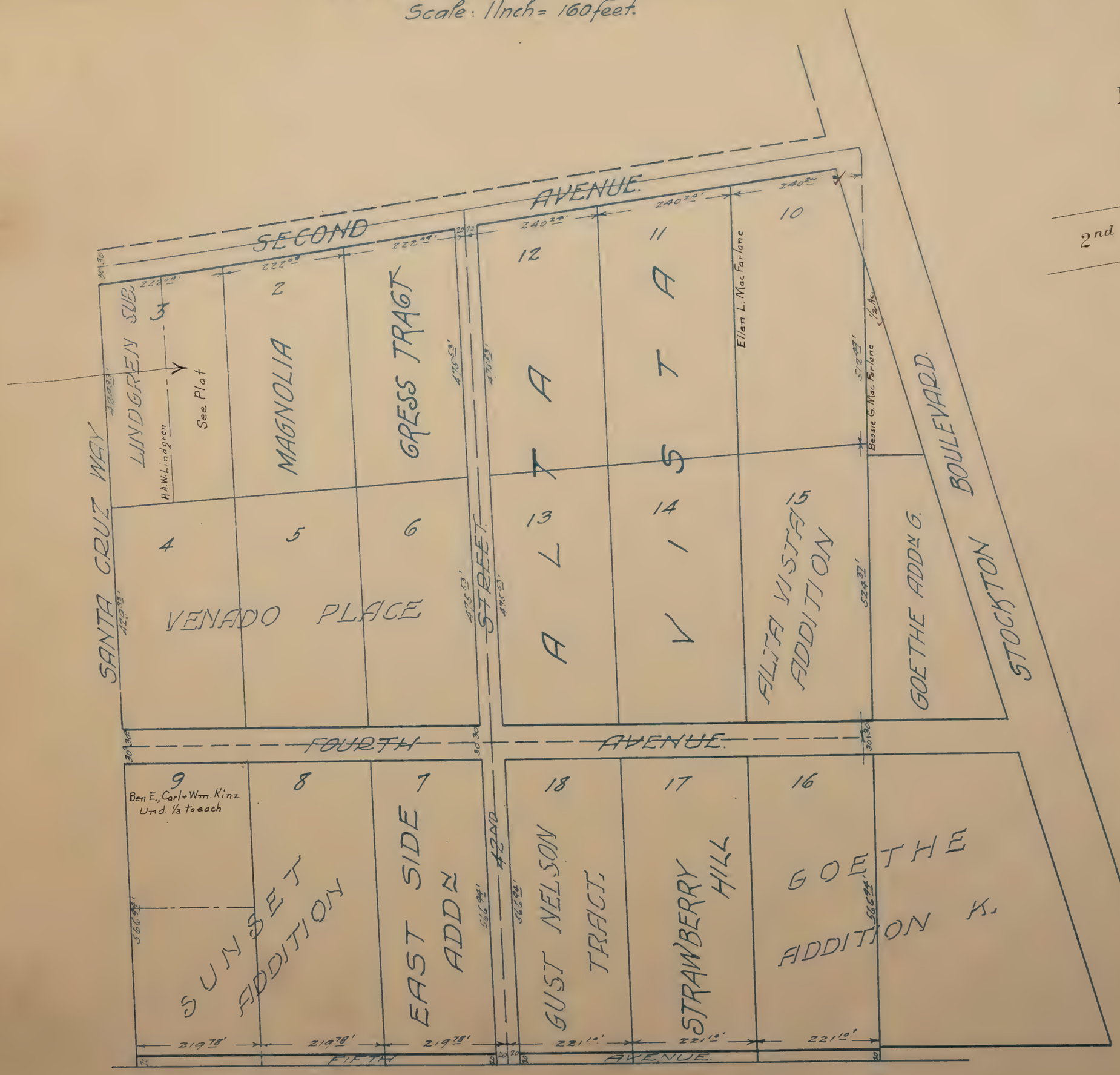
LOT 16

Scale: 1" = 100'



M. J. DILLMAN SUB. Nº 2.

Scale: 1 Inch = 160 feet.



E ½ LOT 3

Scale 1" = 100'

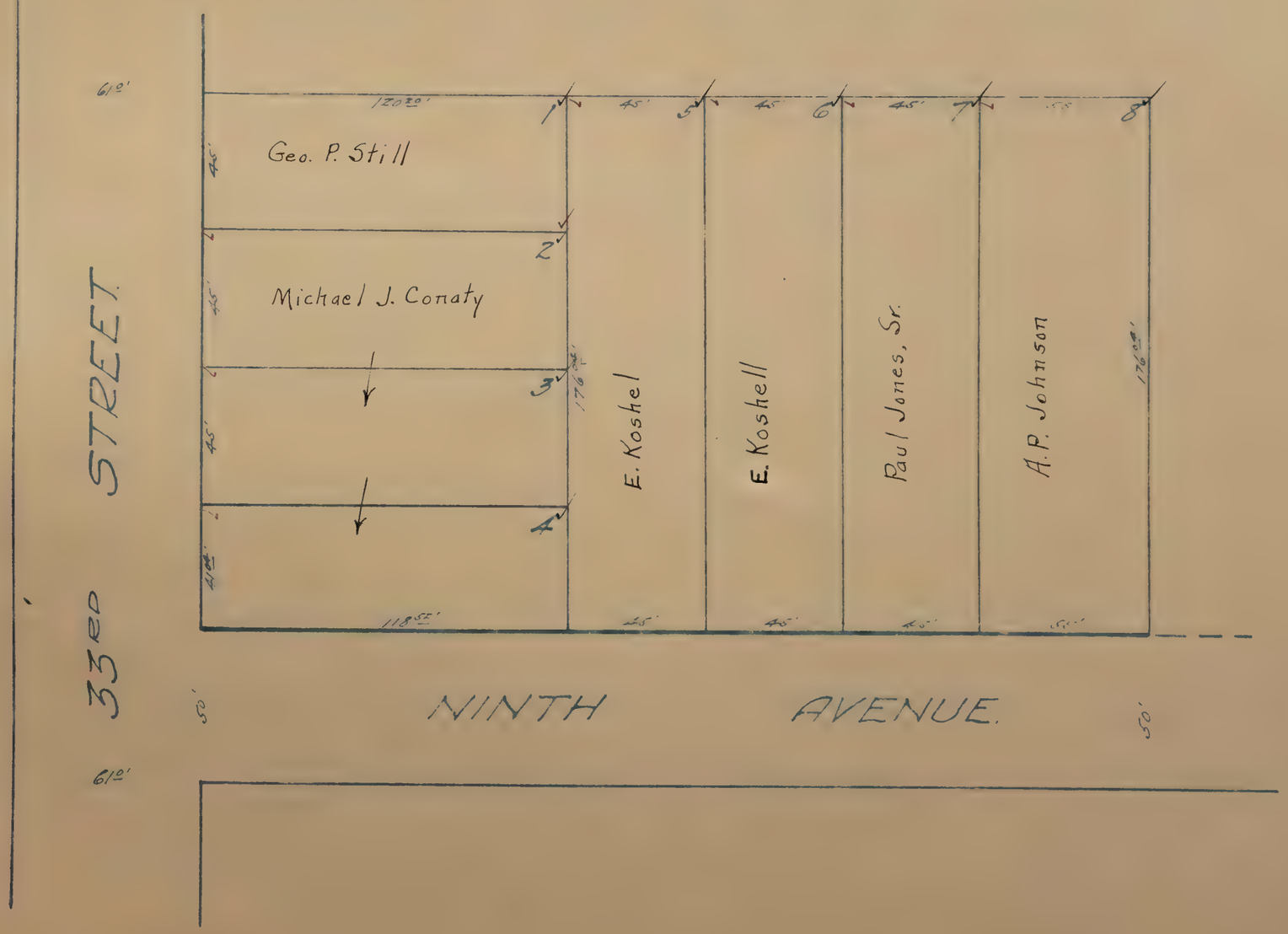


5

EAST AVENUE TRACT

Scale: 1 Inch = 40 feet.

NOTE: Comprises Lots 2678 & 2679 of Oak Terrace.



EASTENDS ADDITION

Scale: 1 inch = 40 feet

ADDITION

STREET

STREET

STREET

34TH STREET

ALLEY

28	121 33'	Ruth A. Pepper	120 57'
27	119 80'	Emma F. De Merritt	119 80'
26	119 03'	Emma M. Wilson	119 03'
25	118 24'	R. S. Swift	118 24'
24	117 99'	Rufus S. Swift	117 99'
23	116 72'	G. E. Allen	116 72'
22	115 85'	Joseph J. Bunker	115 85'
21	115 18'	Mabel C. Darrington	115 18'
20	114 41'	J. R. Shields (Joseph Stafford)	114 41'
19	113 69'	J. J. Neville	113 69'
18	112 87'	Hugh Chalmers	112 87'
17	112 10'	Mrs. C. T. Burch	112 10'
16	111 33'	Henry M. + Nora Tilson	40'
15	110 96'	W. E. Stoddard	60.83' 51' 150'


1	110 80'	Flora H. Whitney	40'
2		Andrew McLaughlin	
3		E. + F. Epling	
4		John T. Stafford	
5		+ Mary F. Geo. E. Patterson	
6		Chas. J. Larabee	
7		Wm. Chalmers	
8		C. A. Perrett	
9		John T. Stafford	
10		W. L. + C. B. England	
11		B. E. + C. J. Hannah	
12		G. E. Penner	
13	110 8'	J. A. Rice	40'
14	110 93'	Jesse A. Rice	50' 150'

Extend

EASTMONT

SCALE 80' = 1"

Blanks to Hickman-Jones & Brand



WRIGHT & KIMBROUGH TRACT NO. 24

Eastmont

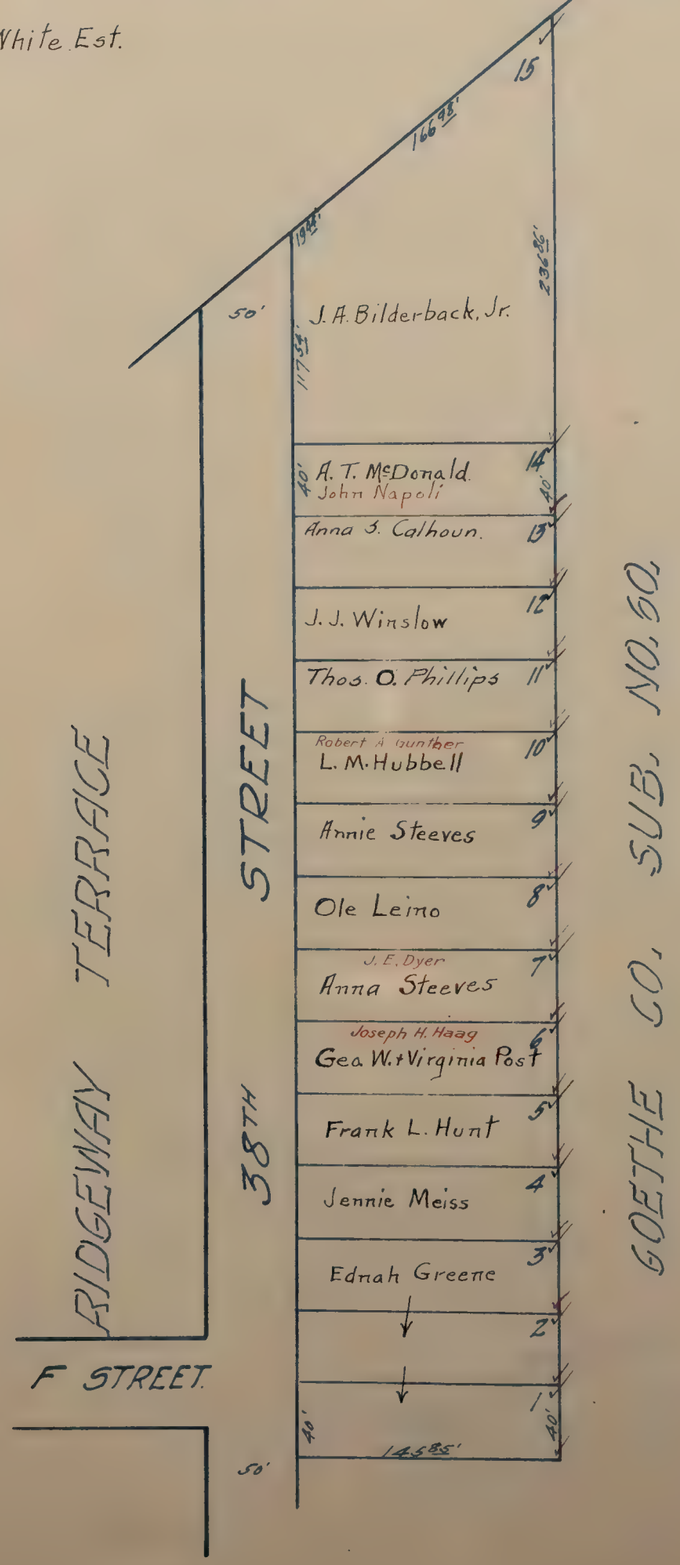
6

EAST RIDGEWAY

Scale: 1Inch = 80 feet.

NOTE: Comprises the North 2.845 Ac. of Lot C of McIntyre Tract.

Blanks to G.A. White Est.



E. Ridgway

6

EAST SACRAMENTO

Scale: 1 Inch = 80 feet.

J STREET

Anna M. Gaskill 1
Anna M. Gaskill 2
Jos. E. Hoodmacher 3
Julia Tomas 4
Geo. T. Norsworthey 5
W.E. Hammond 6
Albert B. Waltenspiel 7
T.H. & M.L. Magford 8
W.M. & S. Darwin
Adelbert DuFrene 9
Susannah A. Poroshin 10
Stella Stine & Martha W. Keys 11
Peter Ivanovich
H. Johnson et al Trustees Savings Bk
Heirs to Wm. Jaire Beard
O.N. Case 12
O.N. Case 13
John C. Johnston 14
O.N. Case 15
G.L. Muddox 16
Belle M. Muddox 17
Belle M. Muddox 18
G.L. Muddox 19
G.L. Muddox 20
G.L. Muddox 21

FREMONT TRACT

J.S. & V.Y. Powers 129
Joseph M. Kirschner 128
E.A. Dewey 127
Carl Koch 126
A. & D. Puccinelli 125
John J. Strait 124
Louis P. Kunz 123
B. & N. Boyd 122
Julia Driscoll 121
P.T. Callaway
Chris. R. Graham 123
Chas. Warren
Fred Seifert

GRANDALL TRACT

C. Vernon 118
J. & N. Rule 117
Dorothy F. Paul 116
Emma Cross 115

34TH STREET.

L STREET.

J.F. Landis 22
J.F. Landis 23
J.F. Landis 24
Ida A. Olmstead 25
J.W. Van Dyke 26
27

32ND STREET.

Umberto Fea 60
Jacob Links
Umberto Fea 59
John Schurger 58
Benj. H. Westgate 57
M.J. Rutherford, Est. 56
Prudence F. Johnson
55

O.E. & G. Smith 61
Wm. V. Kellogg 62
T.H. Martin 63
Arthur B. Waugh 64
Nellie S. Alexander 65
Albertine P. DuBois
66

3320

Nellie A. Koch
James Kanne
Chris Lages
N. Canon 116
115
B.F. Posch 112
E.S. Tully 111
Geo. M. & Clara D. Pruden
Albert A. Wichert 108

Mary Foley
Rose E. McLaughlin
B.E. Talbot 117
114
Carl & Christina Rodin 113
Carl Koch 110
109

34TH STREET.

6

EAST SACRAMENTO

Scale: 1 Inch = 80 feet.

Carl Koch - Strip 10.5 ft. wide at N end & 40 ft. wide at S. end & 780 ft. on W. side

H.R. Freidenfelt 27
A.W. Casselman 28 — Harvey E. Minear
Jas. G. Jackson 29 — Howell Jones
A.V.Z. Ford 30
C.H. & E.L. Wahl 31
Henry & Etna Cordes 32
Luise Barge 33 — John Waggoner
Minnie E. Brockman 34
E.C. McCormick 35
Mary L. Haley 36
G.C. Snider 37
G.C. Snider 38
G.C. Snider 39
G.C. Snider 40 — Clara Dagostin

32ND STREET

Veterans Welfare Bd. 55
H.E. Mulligan 54
Horace P. Dewey 53
Art O. Rader 52
Art O. Rader 51

L.B. Pierce 66
H. & H. Rechter 67
I.L. Johnson 68
N.C. Peterson 69
N.C. Peterson 70

M STREET

C.F. & E.A. Kipp 50
L.L. Brockman 49 — Ollie Steiner
Chas. E. & Nell E. Godfrey 48
T.B. & E.V. Parent 47
E.R. Clark 46
A. McFarlane 45
Alexander McFarlane 44
Clelia D'Agostino 41
Clelio Dagostino 42
J.F. & Kate Nolan 43 — R.P. Shorrock & H.L. Smith

David Robinson 71 — Veterans Welfare Bd. — Isabella Shortliffe
M.Q. & E. Stockton 72
Garrett & Isabel Lynch 73
Garrett Lynch 74
Roland J. Moriarity 75
Wm. Koch 76
Sarah F. Jones 77
W.F. Dressler 78
E.R. Clark 79
Laurance A. Johnson 80
Anna L. Payne 81
E.R. Clark 82

33RD STREET

J.M. Steinle 105
J.L. & J.A. Rieff 104
Zona E. Grant 102
C.O. & D.I. Maehl 103 — R.H. Muddox

W.A. Murphy 109
W.L. & E Ellen Murphy 106
R.H. Muddox 105
H.N. French
William Bock
R.H. Muddox 102

N STREET

Flora Hill — Alfred D. Hill 100
John Carswell 99
Lauren & Honorine Miro 96
Walter D. & Carrie H. Slater 95
Benj. B. Glascock & J.J. Larkin 97
Jeanette J. Larkin

A. & A. Arentoft — N.C. Peterson 101 — Mort. - Mutual Wid.
Antone Marincovich 98
Dewey St. C. Baker 97
Nettie Davis 94
Ed. M. Brown 93

34TH STREET

Albert O'Malley — Edw. M. Brown 91
Minnie Schurger 90
O.M. Eaton
L.R. Davis 89
Egerton R. Clark 88
Egerton R. Clark 87
N.J. Baldocchi & Joseph Antinazzi 84
John Seifert 83
L.B. Beach 86

Shoveler Est. Co.

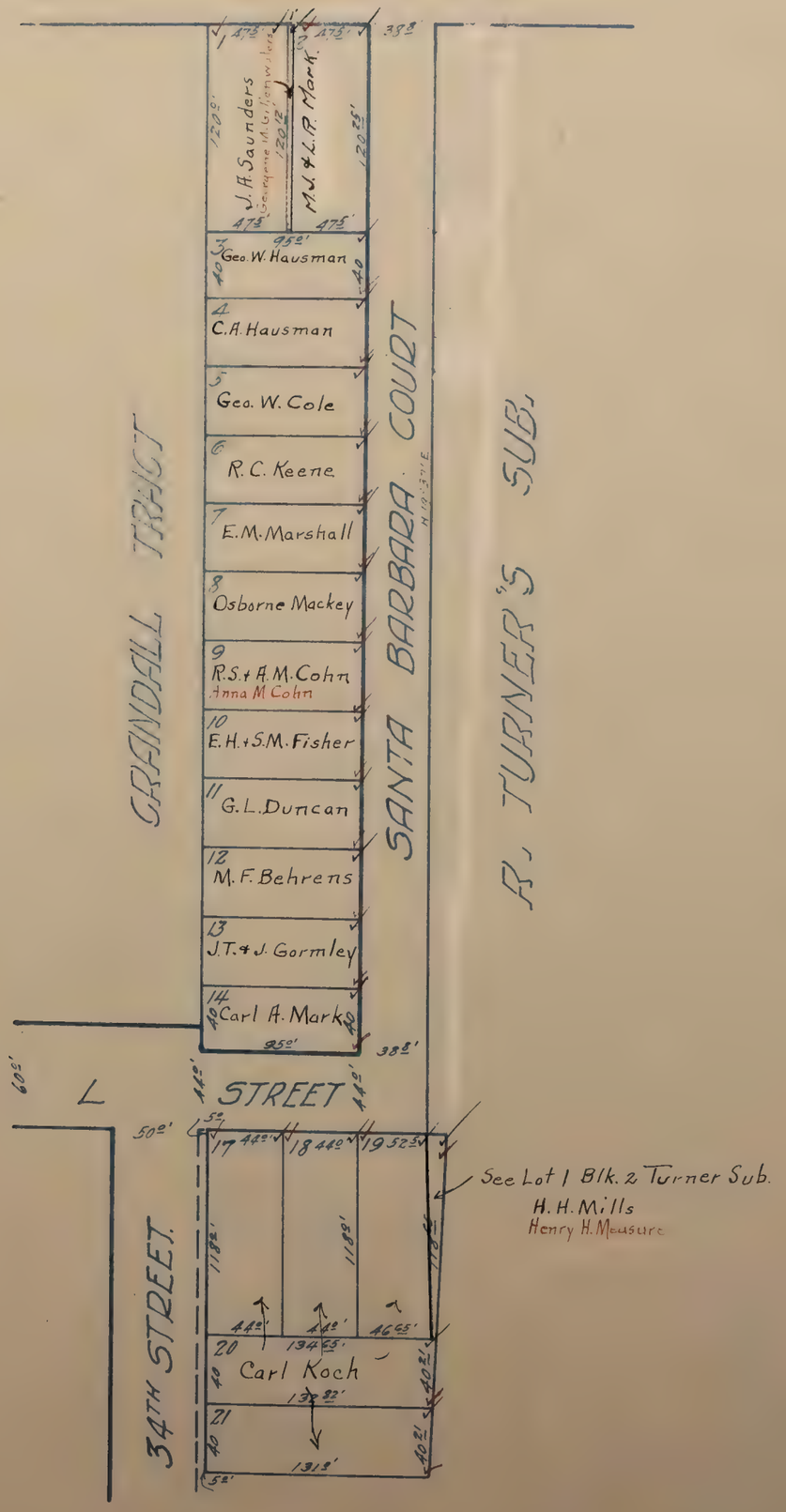
FOLSOM BOULEVARD

7-1TH STREET

6

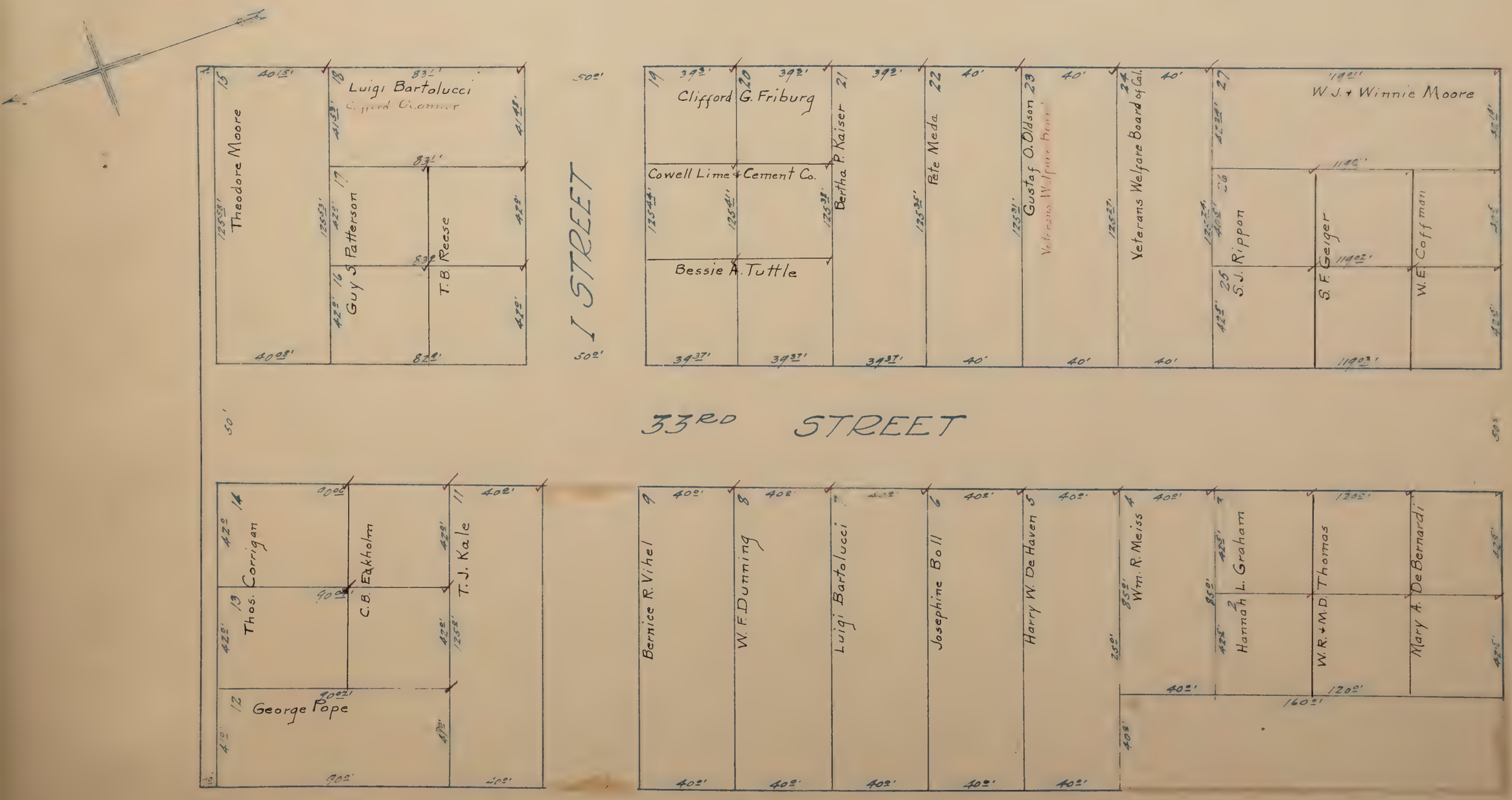
ADDITION "A" TO EAST SACRAMENTO

Scale 1 Inch = 80 Feet.



ADDITION "B" TO EAST SACRAMENTO

Scale: 1 Inch = 40 feet

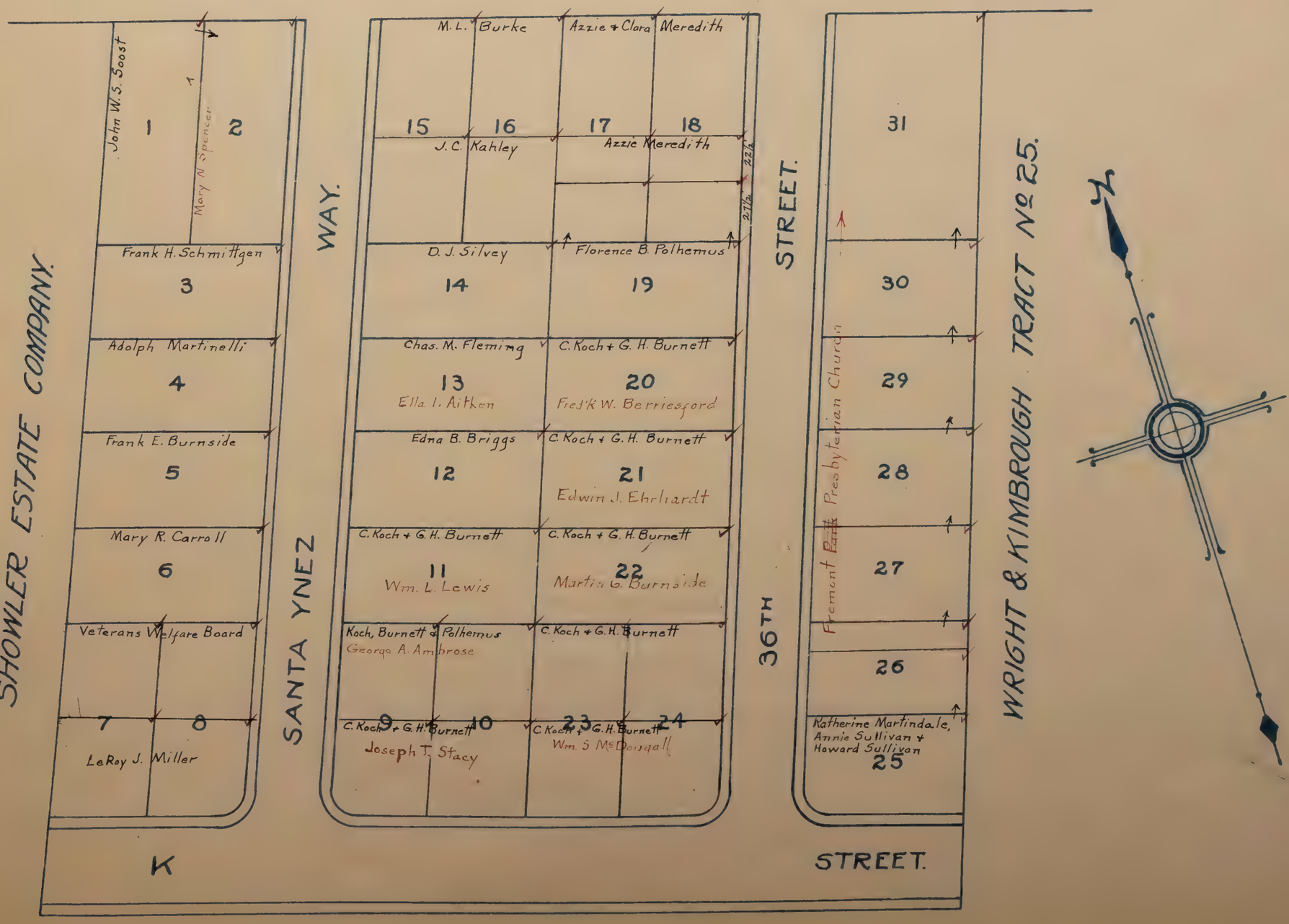


ADDITION "C" TO EAST SAC.

located in ~

SACRAMENTO CITY.

Scale: 1" = 50'




SACRAMENTO CITY SCHOOL DISTRICT.

5

EAST SIDE ADDITION TO OAK PARK.

Scale: 1 Inch = 40 feet.



GUST NELSON TRACT.

42ND AVENUE

FOURTH AVENUE.

FIFTH AVENUE.

James Robertson

Wm. & Corrine Miller

Edw. F. Ready

Samuel Doubt

D. M. Williams

Walter J. Bond

Cora S. White

Edwin R. Sheldon

Wm. J. Wright

Dana & Mala Singh

John T. Halligan

Lulu Kellum

Lena Fuller

Robertson-Govan Co.

J. C. Mc Master

John A. Skog

SUNSET ADDITION.

PLAT OF EAST TERRACE

CITY OF SACRAMENTO

Blanks to Hickman, Jones, & Brand

E. Terrace

SANTA YNEZ WAY

STREET

36TH

TERRACE

RIDGEWAY

H STREET

SANTA YNEZ WAY

STUBER

36th ST.

KNOLL

1 C. H. Mann 110' to P.I.
2 A.N. Wickham A.S. Martindale
3 Wilard R+Ruth V. Rouse
4 John O. Shoemake
5 E. R. Verner
6 Peter Knudsen
7 E. S. Wing
8
9 Arthur A. Clements
10 Frank P. Williams Chas. H. Steinburg
11 Marie T. Johnson
12 Phoebe E. Jones
13 Marion J. Gallichotte
14 Frank P. Williams Joseph H. Guire
15 John E. Clark
16 Wm. H. Cook
17 Bessie R. & Williams
18
19 Frank P. Williams E. A. Corum
20
21 Frank P. Williams Harold J. Peacock
22 Frank P. Williams Chas. J. Fuhrer
23 Wm. R + Mary Cippa Albert V. Teutschel
24 Alfred B Harrison
25 Frank P. Williams Sarah H. Christen
26 F.R. Bell George M. Jennings
27
28
29 62
30 Agnes I. Bateman Myra G Thompson
31 J. C. Humbel
32 George H. Haddy
33 J. E. Stuart
34 Veterans Welfare Board
35 Frank P. Mihelstadt
36 Joel C. Wilson
37 Wm. H. Williams
38 110' to P.I.
39 Frank J. Nisetich 110' to P.I.
40 Carl Sienter
41 Theresa Bragg
42 Ralph R. Jones
43 Harold D. Clougherty
44 W.C. Wilson
45 Lester Spurgeon
46 Frank J. Murray
47 Ralph M. Calclough
48 J. S. Collins
49 Theresa Bragg
50
51
52 Chester E. Bryce
53 W.D. McKay John Walker
54 Frank P. Williams Henry B Wippen
55
56 Frank P. Williams Frances V. Neville
57 Veterans Welfare Board
58 F. A. Corum 110'
59
60 Paul Hewith
61 E. A. Corum Frank P. Williams
62 Leo R. Lavigne Le Roy J. Miller
63
64 Lester E. Bryce
65 Julia Mathisen
66 Margt. Lawrence
67 Leroy Callen
68
69 R. Dissing
70
71
72 Alice W. Coyle
73
74 E. A. Corum
75 R. A. Coster
76 Chas A. Teutschel Le Roy J. Miller
77 Gertrude Ross
78 A. Macholda 112.24 to P.I.

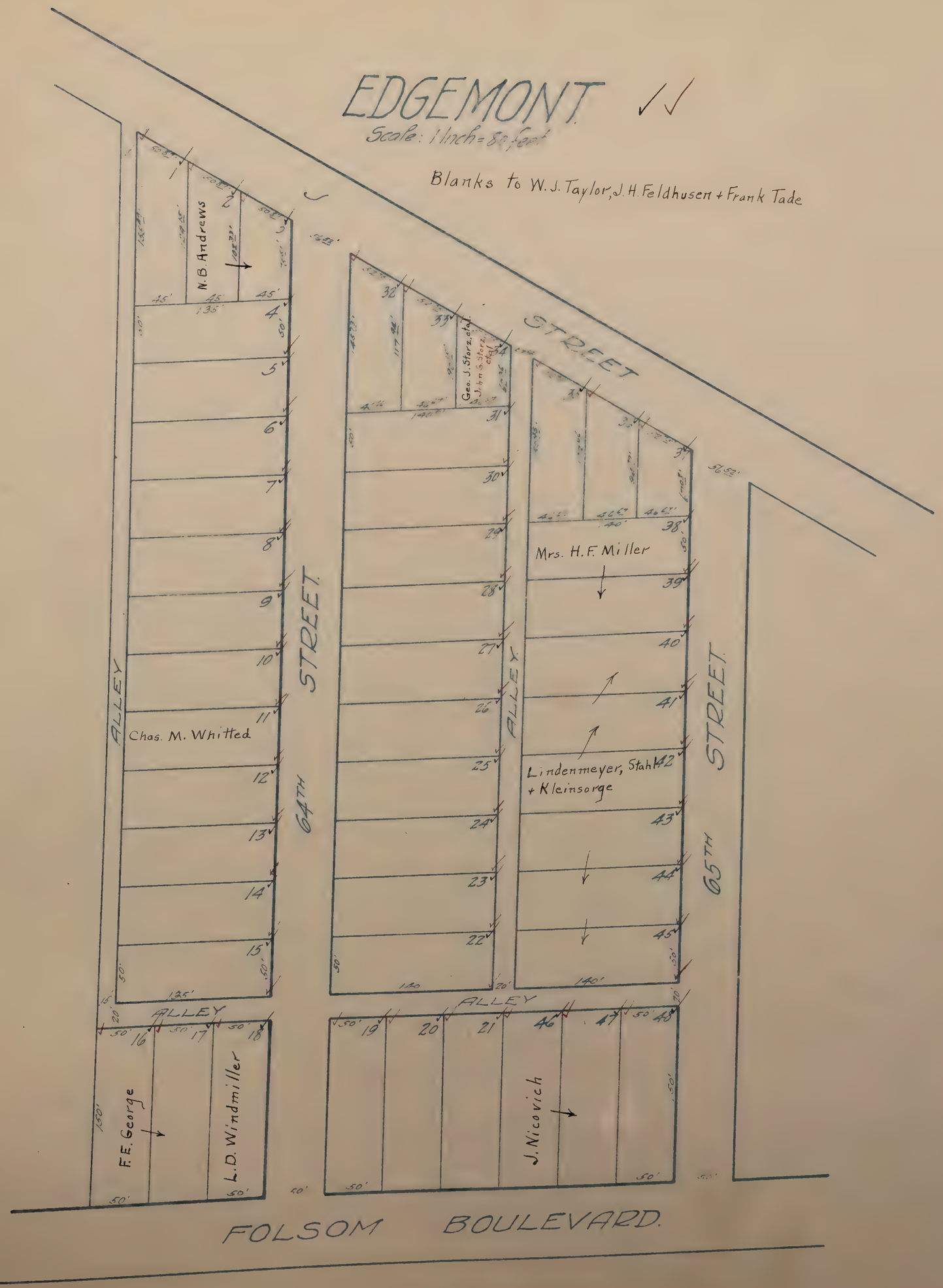
111.33' 111.53' 110.72' 146.66'
72.39' 77.20' 90.67' 55.25' 65.82' 132.60'
41' 41'
50' 50' 50'

6

EDGEMONT ✓✓

Scale: 1 inch = 80 feet

Blanks to W. J. Taylor, J. H. Feldhusen + Frank Tade



Edgemont

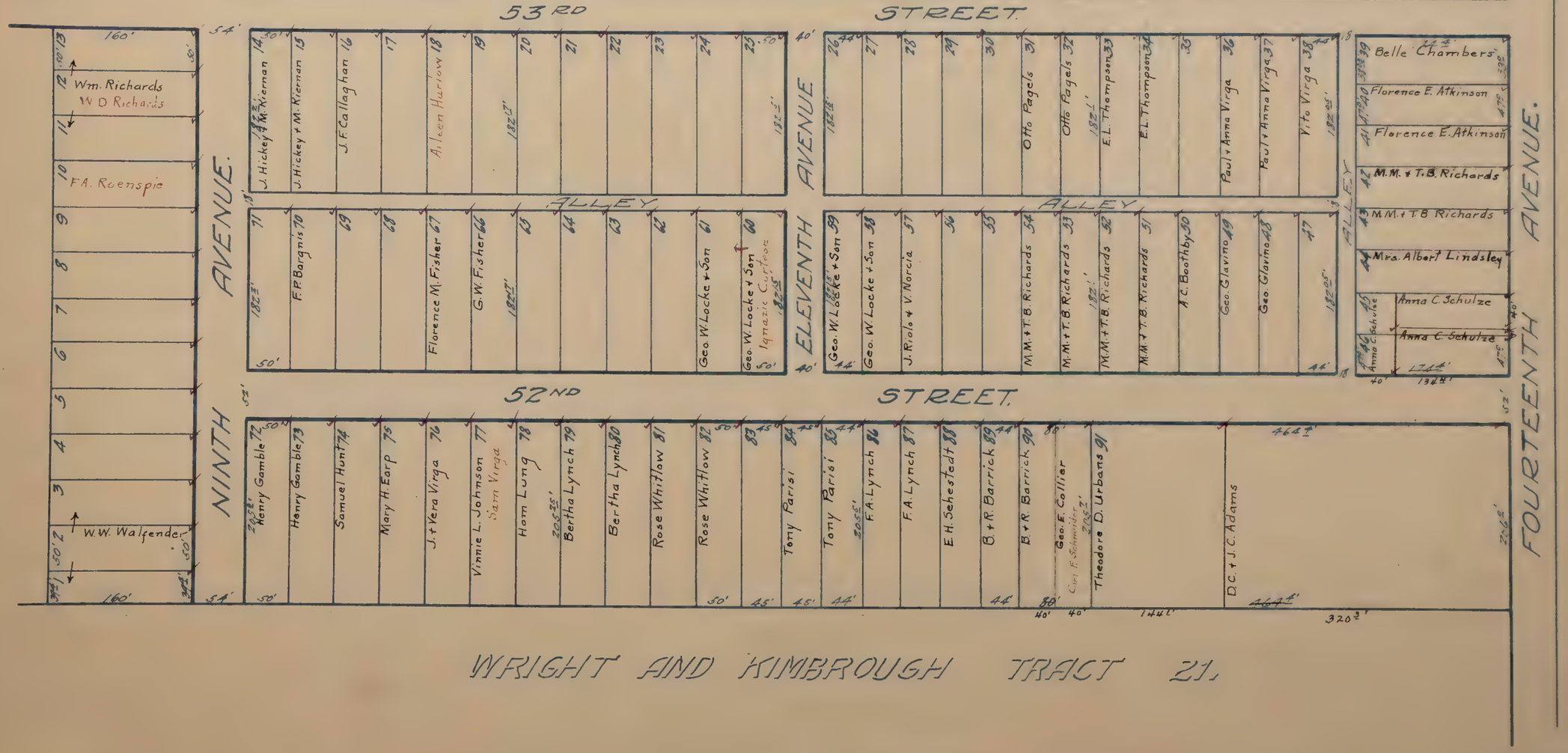
6

ELLWOOD ✓

Scale: 1 Inch = 120 feet.

NOTE: Comprises all of Lots 7-10-11-14-15 of the Gage Tract.

Blanks to Emma Newsham



WRIGHT AND KIMBROUGH TRACT 21.

6

ELMHURST.

Scale: 1 Inch = 120 feet.

Lots - 1 to 33
101 to 127

Lots marked H.J.G. to H.J. Goethe
" " C.M.G. " C.M. Goethe

TRACT.

WILLIAMSON

T STREET

39TH STREET

ALLEY

40TH STREET

ALLEY

41ST STREET

R STREET

M. Neil 1
M. Neil 2
M.E. Criswell 3
C.M.G. 4
C.M.G. 5
C.M.G. 6
C.M.G. 7
Edwin J. Bedell 8
Edwin J. Bedell 9
Gustav + Alice K. Wilson 10
11
12
13
14
C.M.G. 16
C.M.G. 17
O.A. Haynke 18
Marie Fountain et al F.A. Hadler 19
G.J. + A. Bernardini 20
H. Ingham 21
H. Ingham 22
Peter Zingg 23
Clara E. Marchand 24
Unknown Owner 25
H.J.G. 26
Lizzie Ryan 27
Leroy R. Wertz 28
J.C. + Annie G. Brown 29
J.C. Brown 29
H.J.G. 30
H.J.G. 31
H.J.G. 32
Lizzie Ryan 33
C.M.G. 101
C.M.G. 102
C.M.G. 103
C.M.G. 104
C.M.G. 105
Leo. A. Brown 106 C.M.G.
C.M.G. 107
J.E. Sullivan + T.R. Woodard 108
H.J.G. 109 L.M. Setenich
Mary Mills 110
C.S. Hutton 111
C.M.G. 112
C.M.G. 113
Mary Patterson 114
L.P. + T. Spencer 115
C.M.G. 116
C.M.G. 117
Cora S. Fiddyment 118
H.J.G. 119
H.J.G. 120
Traver W. Goethe 121
C.M.G. 122
C.M.G. 123
C.M.G. 124
C.M.G. 125
C.M.G. 126
C.M.G. 127
Albert Elkus

ELMHURST. ✓

Scale: 1 Inch = 120 feet.

Lots marked H.J.G. to H.J. Goethe
" " C.M.G. " C.M. Goethe
" " C.S.G. " C.S. Goethe
" " T.W.G. " T.W. Goethe

Lots :- 201 to 527



6

ELMHURST

Scale: 1 Inch = 120 feet.

Lots marked H.J.G. to H. J. Goethe
" " C.M.G. " C.M. Goethe

Lots:- 601 to 627
701 " 727
801 " 827
901 " 927



6

ELMHURST.

Scale: 1 Inch = 120 feet.

Lots marked H.J.G. to H.J. Goethe
" " C.M.G. " C.M. Goethe

Lots 1001 to 1027
" 1101 " 1127
1201 " 1227



6

ELMHURST

Scale: 1 Inch = 120 feet.

Lots:- 1301 to 1327
1401 " 1427
1501 " 1511
1601 " 1625
1701 " 1725
Lot:- F

Lots marked H.J.G. to H.J. Goethe
" " C.M.G. " C.M. Goethe

R STREET

S STREET

T STREET

STREET

ALLEY

51ST

52ND

53RD

55TH

MONTE VISTA

1301 122' Kate F Turner
2 Sacto. Methodist Episcopal Union
3
4
5 A.C. Kendrick
6 C.M.G.
7 Mary S. Rutherford
8 Mary S. Rutherford C.S. Gilbert
9 W.D. Shoneself
10 Rosie Nold
11 Carroll W. Francies Alfred Belchamber 122'

27 C.M.G. 122
26 C.M.G
25 C.M.G.
24 Margt. Eastman
23 C.M.G.
22 H.J.G. E-milie A Arbogast
21 Viola V. Potter
20 Maria W. Wentworth
19 Maria W. Wentworth
18 Myrvel Mohr
17 Harry M. Baxter 120'

1401 120' H.J.G.
2 H.J.G.
3 H.J.G.
4 H.J.G.
5 C.M.G.
6 Geo. C. Johnson
7 Henry Johnson
8 T.R. Woolard
9 H.A. Patrick
10 H.J.G.
11 H.J.G. 120'

27 84½ H.J.G.
26 H.J.G. 111.8'
25 Peter Zingg 120'
24 Peter Zingg
23 Minnie C. Clark
22 James Kiely
21 J.A. Barry
20 Edw. P. McGeeney
19 H.F. Stahl
18 Frank Brew
17 M.C. Clark 120'

1501 Annie V & Edith J. Lindstrom
Grover Harris 3
Geo. Beale 4
Carl Hansen 5
Carl Hansen 6
H.J.G. 7
H.J.G. 8
Eliz. Shortliffe 9
C.C. Cooley 10
Maria Sanbern 11 Anna I. Cooley 6425'

1701 A. Brusco
A. Brusco 2
Alex McAllister 3
City of Sacto 4
Alex McAllister 4
Jennie Short 5
Nellie Powers 6
John Paul Green 7
John Rasmussen 8
John Rasmussen 9
I.P. Eldred 10
I.P. Eldred 11
Joshua Henry 12
E.J. Waters 13
Ray C. Waring 14
R.W. Dobson 15
Cad. Gardiner
Minnie C. Clark 16
Fannie L. Dobson 17
Minnie C. Clark 18
John Issel 19

A.A. McDonald 1312
W.J. & E. Gribbins 13
H.J.G. 14
J.C. Van Hall 15
J.F. & V.C. Okay 16

Arthur Harris 1412
Morrill Poultry Co. 13
C.M.G. 14
Leonore E. Morrill H.T. Danielson 15
Fannie A. Lowry Morrill Poultry Co. C.V. Dorathy 16

1601 H.J.G. 125
1.B. Hardin 1
1.B. Hardin 2
1.B. Hardin 3
1.B. Hardin 4 Leland A Ruddock
C.M.G. 5
C.M.G. 6 Wm Martin
H.W. Eubanks 7 Margarite Marquardt
F.T. Timmin 8 Steve Gotch
Eliz. Shortliffe 9
E. Hauxhurst 10
J.M. Cunha 13
C.M.G. 13
Chas. D. Meredith 14

Henry Davis 120' 1625
Henry Davis 24
C.W. Brooks 23
Robt. H. Anderson 22
Irving Needham 21
Elsie Schubert 20 L.S. Fippins
Geo. E. Andrews 19 Lloyd H Dallman
Frank H. Greer 18
C.E. Meister 17
Jeanette I. Weir 16
J.M. Cunha 15

8273' 1611
W.W. Maynard 11
Lizzie McMorry 12
C.M.G. 13
14

1385' H.J.G. 21
1385' H.J.G. 22
1377' H.J.G. 23
1312' H.J.G. 24
1362' H.J.G. 25
1368' 1365'

ELMHURST

Scale: 1 inch = 120 feet.

Lots marked H.J.G. to H.J. Goethe
" " C.M.G. " C.M. Goethe

Lots: 2301 to 2311
2324 " 2334
2401 " 2430
2501 " 2508
2601 " 2611
2624 " 2634
Lots: A, W, X, Y, Z.

WILLIAMSON TRACT

STOCKTON BOULEVARD

T STREET

U STREET

V STREET

39TH STREET

6

ELMHURST ✓

Scale: 1 Inch = 120 feet.

Lots marked H.J.G. to H.J. Goethe
" " C.M.G. " C.M. Goethe

Lots:- 2201 to 2236
2312 " 2323
2612 - 2623
2701 - 2736



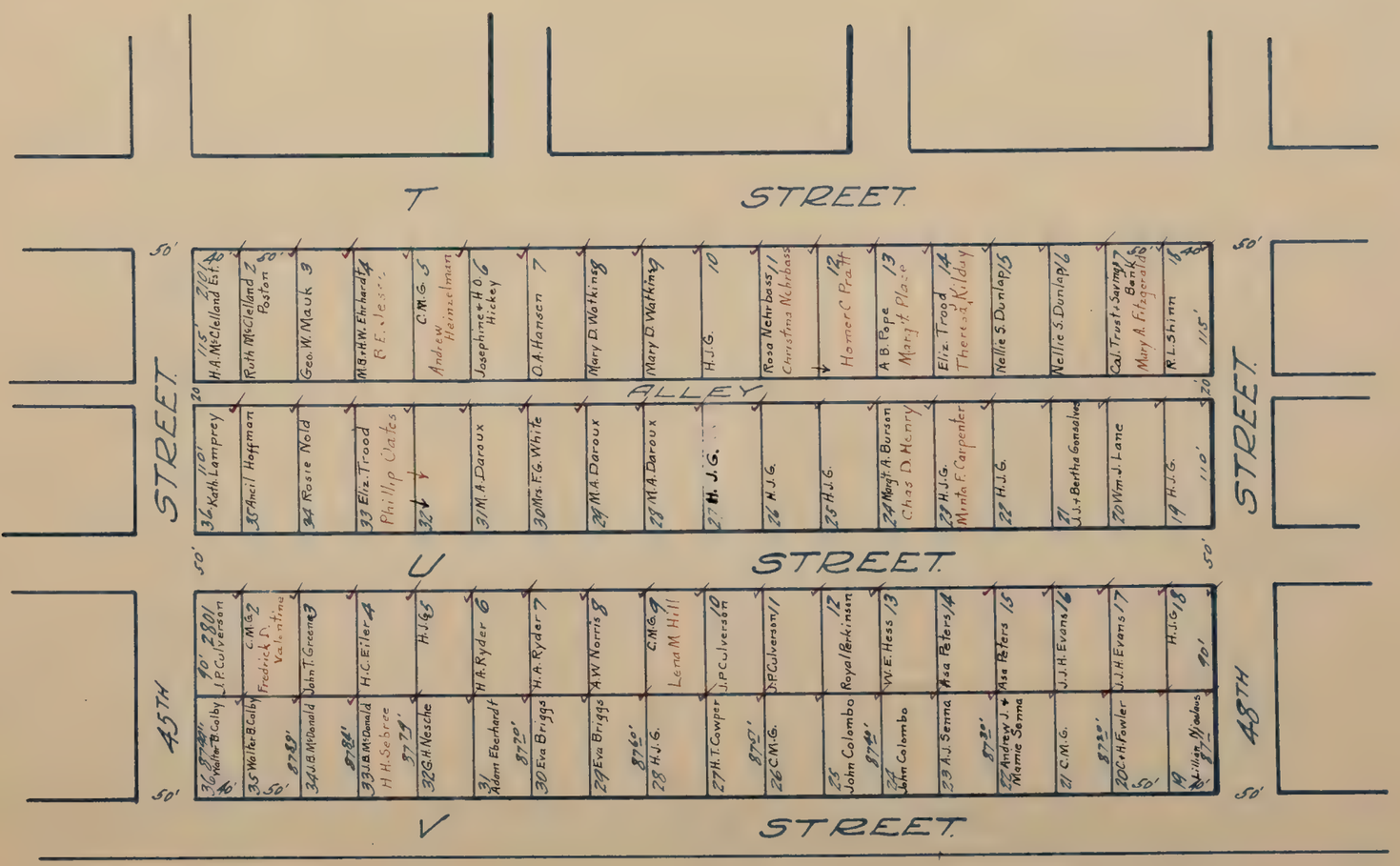
6

ELMHURST

Scale: 1 Inch = 120 feet.

Lots marked H.J.G. to H.J. Goethe
" " C.M.G. " C.M. Goethe

Lots:- 2101 to 2136
2801 " 2836

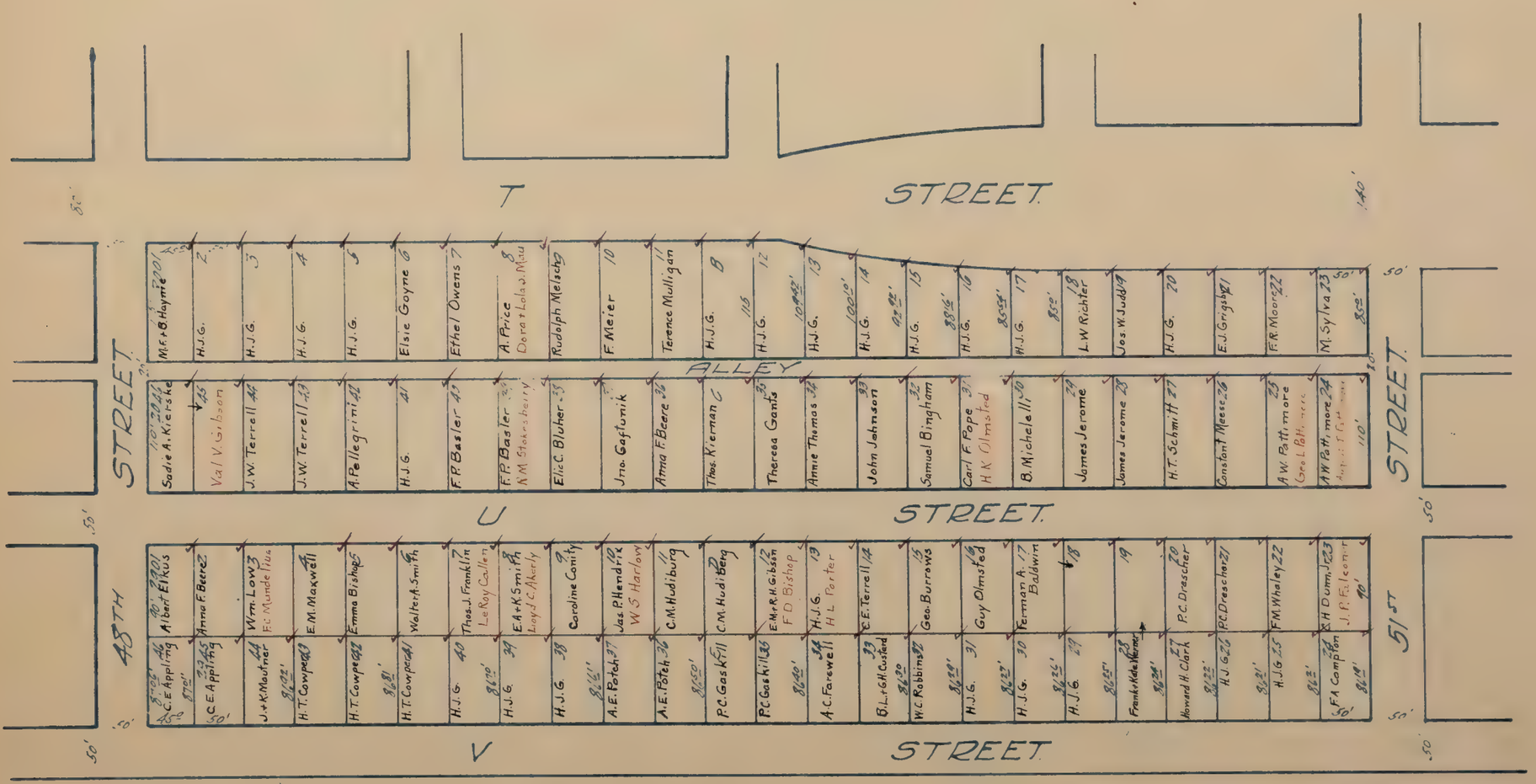


ELMHURST.

Scale: 1 inch = 120 feet.

Lots marked H.J.G. to H.J. Goethe

Lots:- 2001 to 2046
" 2901 - 2946
" B, C, D, E.



ELMHURST

Scale: 1 Inch = 120 feet.

Lots marked H.J.G. to H.J. Goethe
" " C.M.G. " C.M. Goethe

Lots :- 1801 to 1825
1901 " 1928
3001 " 3028
3101 " 3129



ELMHURST.

Scale: 1 inch = 120 feet.

Lots:- 3601 to 3629
3701 " 3734
3801 " 3813
3901 " 3908
4001 " 4018
4101 " 4115

Lots marked H.J.G. to H.J. Goethe
" " C.M.G. " C.M. Goethe

50TH STREET.

Henry Davis 3901 1
Henry Davis 2
H. Davis 3
N. Robitaille 4
E. Groth + N. Robitaille 5
H.G. Macartney 6
H.G. Macartney 7
F.W. Groth 8

Henry Davis 3801 1
Henry Davis 2
Henry Davis 12
M.C. Henson 13
Henry Davis 3
Henry Davis
M. Henson 11
Tessie Shields 4
Peter Bloom 5
W.Z. Pay 10
Peter Bloom 6
Susie Cecil 9
W.Z. Pay
T.L. Gray 7

V STREET.

E.C. Turner 4001 1
H.J.G. 2
Cap. Natl. Bank 3
Frank W Wickham
Mary J. Penny 4
Richard W Penny
5
6
Walter B. Colby 7
8
H.J.G. 9
H.J.G. 10
C.M.G. 11
Vincenzo Ronco 12
C.H. Dunn 13
Albert J. Webb
J.M. McAdoo 14
J.M. McAdoo 15
R.L. Christenson 16
Albert J. Webb 17
W.T. + Eliz. Gosthlin 18

51ST STREET.

D.W. Carmichael 3701 1
Richard Perrett 2
S.E. Dwyer 33
Victor Stotts 34
R. Aymar
Elizabeth Kimball
J.D. Whitaker 3
J.D. Whitaker 4
Rose E. Pixley 5
L. Monroe, et al 6
Mary Piccoli 7
J.H. Morris 8
S.S. Smith 9
D.E. + Albert E. Ely 10
Floyd C. Connant 11
Maggie Garrahan 12
Maggie Garrahan 13
Adolph Frediani 14
Adolph Frediani 15
Harold M. VanTassell 16
C.J. Hopkinson
John J. Kernan 17

52ND STREET.

E.R.F. Walsh 32
A.J. Loftus 31
W.C. Muir 30
Vivian Yarbrough 29
Zayda Hook 28
Thomas J. Hateley
27
H.S. Derby 25
O.A. Lux
T.S. Donovan 25
H.S. Derby 24
C.W. McCullough
S.E. Dwyer 23
S.E. Dwyer 22
Letta L. Tanner 21
Henry E. Raimers
Eva D. + Walter E. Scott 20
Nelson B. Francis
Antone Vierra 19
Antone Vierra 18

53RD STREET.

A.G. + A. Mallin 3601 1
Nellie Addington 2
Bruce Fishback 3
A.R. Cowles 4
Sutter Photo Engraving Co 5
Jas. Jerome 6
H.W. Eubanks
Belle Mangan 7
N. Casey 8
John J. Bottaro + Del White
Joe Piccoli 9
C.E. Reese
10
D.S. Allen 11
D.S. Allen 12
F.J. Ewers 13
B.F. Kauffman 14
Thos. W. Floyd 15
Edwin C. + Letta L. Tanner 25
Robert L. Metz
H.T. Schmith 27
H.J.G. 130' 27
W.D. Bessey 26
W.D. Bessey 25
M.L. Laauser 24
M.L. Laauser 23
Business Womans Syndicate of Sacto 22
21
20
19
18
17
16

Strip 1ft wide reserved

SECOND AVENUE

Lewis Lerch 401 1
Louis Lerch 2
H.A. Jr. + M. Breedlove 3
Anna Cromwell
K. Dalgarno 4
H.J.G. 5
J.E. White 6
A.E. Miller 7
L.E. Van Tassel 8
G.W. Bowers + C.A. Klein
Myrtle E. Boyle 9
A.E. Miller 10
A.A. Teuber 11
H.M., E. + L.E. VanTassel 12
G.W. Bowers + C.A. Klein
S.E. + Anita Langford 13
14
C.S. Goethe 15

Strip 1ft wide reserved L. Bloomberg

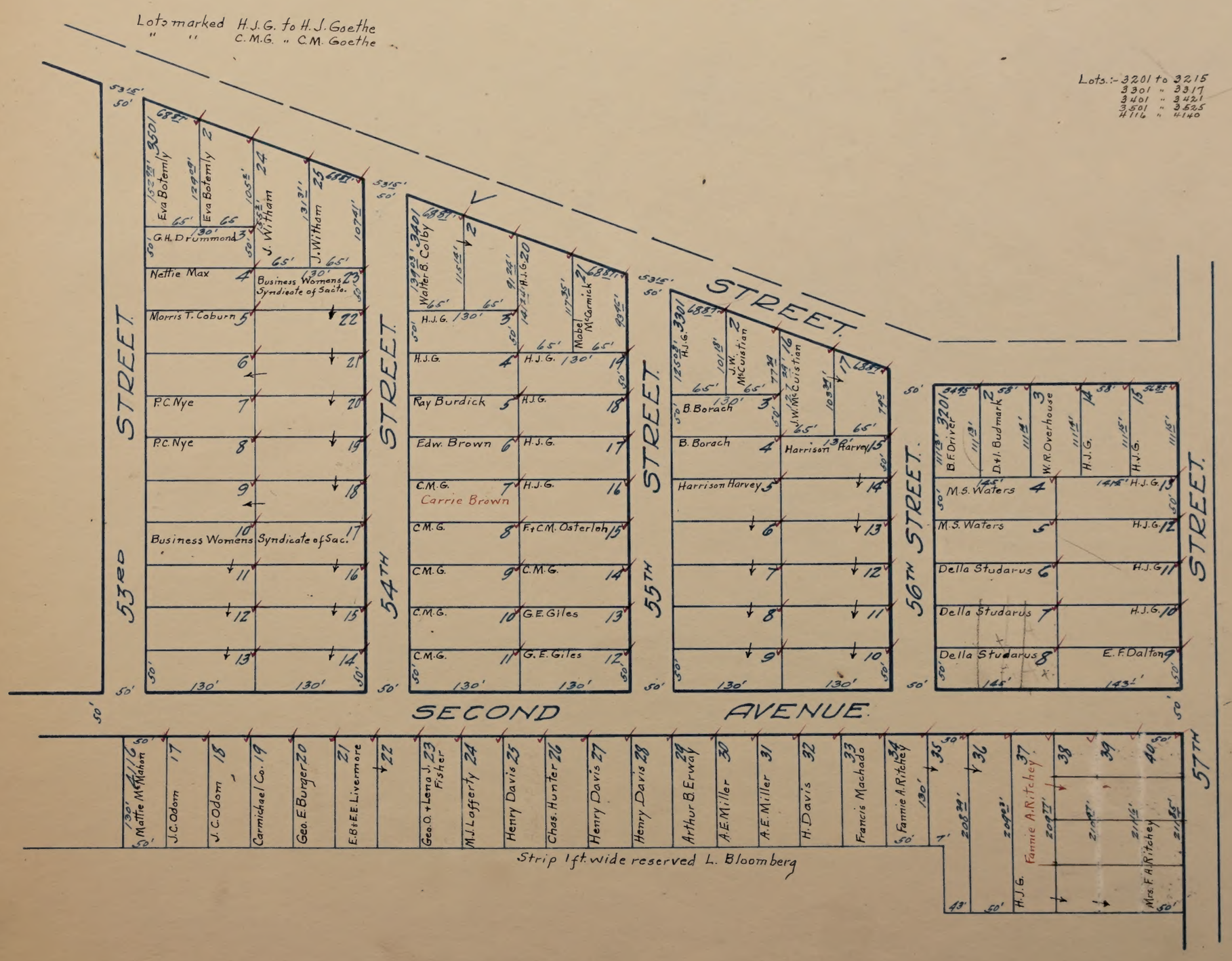
6

ELMHURST

Scale: 1 Inch = 120 feet.

Lots marked H.J.G. to H.J. Goethe
" " C.M.G. " C.M. Goethe

Lots:- 3201 to 3215
3301 " 3317
3401 " 3421
3501 " 3525
4116 " 4140



V280
1760